

KATALOG/CATALOG : 1102001.6504

ISSN 1907-2147

KABUPATEN NUNUKAN DALAM ANGKA

NUNUKAN REGENCY IN FIGURES

2024

Volume 19, 2024



**BADAN PUSAT STATISTIK
KABUPATEN NUNUKAN**

BPS-STATISTICS OF NUNUKAN REGENCY

KABUPATEN NUNUKAN DALAM ANGKA

NUNUKAN REGENCY IN FIGURES

2024

Volume 19, 2024

<https://nunukankab.bps.go.id>



**BADAN PUSAT STATISTIK
KABUPATEN NUNUKAN**

BPS-STATISTICS OF NUNUKAN REGENCY

KABUPATEN NUNUKAN DALAM ANGKA
Nunukan Regency in Figures
2024

ISSN: 1907-2147

No. Publikasi/*Publication Number*: 65040.24001

Katalog /*Catalog*: 1102001.6504

Ukuran Buku/*Book Size*: 14,8 cm x 21 cm

Jumlah Halaman/*Number of Pages*: xxxvi + 263 hal/*pages*

Naskah/*Manuscript*:

BPS Kabupaten Nunukan

BPS-Statistics of Nunukan Regency

Penyunting/*Editor*:

BPS Kabupaten Nunukan

BPS-Statistics of Nunukan Regency

Desain Kover/*Cover Design*:

BPS Kabupaten Nunukan

BPS-Statistics of Nunukan Regency

Ilustrasi Kover/*Cover Illustration*:

.....

Diterbitkan oleh/*Published by*:

©BPS Kabupaten Nunukan/*BPS-Statistics of Nunukan Regency*

Dilarang mereproduksi dan/atau menggandakan sebagian atau seluruh isi buku ini untuk tujuan komersial tanpa izin tertulis dari BPS Kabupaten Nunukan.

Prohibited to reproduction and/or duplication of part or all of the contents of this book for commercial purposes without permission from BPS-Statistics of Nunukan Regency.

ISSN: 1907-2147

TIM PENYUSUN/COMPILERS

**KABUPATEN NUNUKAN DALAM ANGKA 2024
NUNUKAN REGENCY IN FIGURES 2024**

Volume 19, 2024

Pengarah/Director

Iskandar Ahmaddien SST, SE, S.H., M.M.

Penanggung Jawab/Persons in Charge

Iskandar Ahmaddien SST, SE, S.H., M.M.

Penyunting/Editors

M. Sonny Aditama, S.Tr.Stat

M. Choirul Zamzami, S. Tr. Stat

Pengolah Data dan Penulis Naskah/Data Processing and Authors

M. Sonny Aditama, S.Tr.Stat

M. Choirul Zamzami, S. Tr. Stat

Ahmad Rizal Hadi Sandhori, S. Tr. Stat

Andi Dalfiah Mustafa, SST

Penata Letak/Layout Designers

M. Sonny Aditama, S.Tr.Stat

M Tanzir, SST

KONTRIBUTOR DATA/DATA CONTRIBUTOR

1. Kementerian Agama/*Ministry of Religious Affair*
2. Kementerian Pendidikan dan Kebudayaan/*The Ministry of Education and Culture*
3. Badan Meteorologi Klimatologi dan Geofisika/*Meteorological, Climatology, and Geophysical Agency*
4. Badan Pusat Statistik/*BPS-Statistics Indonesia*
5. Badan Perencanaan Pembangunan Daerah Kabupaten Nunukan/*Regional Development Planning Board-Nunukan Regency*
6. Badan Meteorologi Klimatologi dan Geofisika Nunukan/*Meteorological, Climatology, and Geophysical Agency Nunukan*
7. Badan Meteorologi Klimatologi dan Geofisika Yuvai Semaring/*Meteorological, Climatology, and Geophysical Agency Yuvai Semaring*
8. Sekretariat Dewan Perwakilan Rakyat Daerah Kabupaten Nunukan/*Parliament Secretariat of Nunukan Regency*
9. Badan Pengelolaan Keuangan dan Aset Daerah Kabupaten Nunukan/*Management of Revenue, Finance, and Assets-Nunukan Regency*
10. Dinas Kesehatan Pengendalian Penduduk dan Keluarga Kabupaten Nunukan/*Health Services-Nunukan Regency*
11. Dinas Kependudukan dan Pencatatan Sipil Kabupaten Nunukan/*Department of Population-Nunukan Regency*
12. Dinas Ketahanan Pangan dan Pertanian/*Office of Agriculture-Nunukan Regency*
13. Dinas Perikanan Kabupaten Nunukan/*Fisheries and Sea Service-Nunukan Regency*
14. PT. PLN Nunukan/*Electricity Company of Nunukan*
15. Perusahaan Umum Daerah Air Minum Tirta Taka Kabupaten Nunukan/*Drinking Water Company of Nunukan Regency*
16. Dinas Kebudayaan, Kepemudaan, dan Olahraga, serta Pariwisata Kabupaten Nunukan/*Department of Culture, Youth, and Sport, and Tourism of Nunukan*

17. Dinas Pekerjaan Umum Dan Penataan Ruang Kabupaten Nunukan/*Public Works Office of Nunukan Regency*
18. PT. POS Indonesia/*Indonesia Post Office*
19. Dinas Koperasi, Usaha Kecil, Dan Menengah, Perindustrian Dan Perdagangan/*Cooperatives, Small and Medium Enterprise, and Trade Office.*

<https://nunukankab.bps.go.id>

KEPALA BPS KABUPATEN NUNUKAN
CHIEF STATISTICIAN OF NUNUKAN REGENCY



ISKANDAR AHMADDIEN SST, SE, S.H., M.M.



KATA PENGANTAR

Kabupaten Nunukan Dalam Angka 2024 adalah publikasi tahunan yang komprehensif. Publikasi ini menyajikan beraneka jenis data dari berbagai bidang serta dilengkapi ulasan deskriptif dan penjelasan teknis dari bidang-bidang bersangkutan. Seluruh informasi dalam publikasi ini disajikan dalam dua bahasa, Bahasa Indonesia dan Bahasa Inggris. Buku ini dimaksudkan untuk memberi gambaran umum tentang keadaan geografi dan iklim di Kabupaten Nunukan, ciri dan keadaan sosial ekonomi penduduk serta kondisi sosial dan perekonomian Kabupaten Nunukan

Publikasi Kabupaten Nunukan Dalam Angka 2024 yang merupakan lanjutan dari publikasi tahun sebelumnya, sebagian besar tabel-tabelnya menyajikan data tahun 2023.

Laporan lengkap ini dapat terwujud berkat kerja sama dan bantuan dari berbagai pihak, baik instansi pemerintah maupun swasta. Kepada semua pihak yang telah memberikan bantuan, disampaikan penghargaan dan ucapan terima kasih yang sebesar-besarnya.

Walaupun publikasi ini telah disiapkan sebaik-baiknya, kekurangan dan kesalahan sangat mungkin terjadi. Untuk perbaikan publikasi ini, tanggapan dan saran-saran dari pemakai sangat diharapkan.

Nunukan , Februari 2024
Kepala BPS
Kabupaten Nunukan

ISKANDAR AHMADDIEN



PREFACE

Nunukan Regency in Figures 2024 is a comprehensive publication, published by BPS-Statistics Nunukan annually. This publication presents data from various fields with descriptive analysis and technical notes for each sector. This is bilingual publication, presented in Indonesian Language and in English. The publication is aimed to provide general picture of geographic and climate, socio-economic characteristic of population as well as social and economic conditions of Nunukan Regency

The Nunukan Regency in Figures 2024, which is a continuation of previous publications, presents the most current information, with most of the tables presents the 2022 data.

The release of this comprehensive report has been made possible, due to the assistance and contributions of various government institutions and private organizations. To all who has involved in the preparation of this publication, we would like to express our high appreciation and gratitude.

Comments and suggestions to improve the content of this book are always welcome.

*Nunukan , February 2024
Chief Statistician of
Nunukan Regency*

ISKANDAR AHMADDIEN

DAFTAR ISI / CONTENTS**KABUPATEN NUNUKAN DALAM ANGKA 2024
NUNUKAN REGENCY IN FIGURES 2024**

Volume 19, 2024

| | Halaman Page |
|--|-----------------|
| Kata Pengantar/ <i>Preface</i> | xi |
| Daftar Isi/ <i>Contents</i> | xiii |
| Daftar Tabel/ <i>List of Tables</i> | xv |
| Daftar Singkatan/ <i>List of Abbreviations</i> | xxxv |
| Statistik Kunci/ <i>Key Statistics</i> | 1 |
| 1. Geografi dan Iklim/ <i>Geography and Climate</i> | 3 |
| 2. Pemerintahan/ <i>Government</i> | 19 |
| 3. Penduduk dan Ketenagakerjaan/ <i>Population and Employment</i> | 39 |
| 4. Sosial dan Kesejahteraan Rakyat/ <i>Social and Welfare</i> | 55 |
| 5. Pertanian, Kehutanan, Peternakan, dan Perikanan/ <i>Agriculture, Forestry, Livestock, and Fishery</i> | 115 |
| 6. Industri, Pertambangan, dan Energi/ <i>Industry, Mining, and Energy</i> | 177 |
| 7. Pariwisata/ <i>Tourism</i> | 189 |
| 8. Transportasi dan Komunikasi/ <i>Transportation and Communication</i> | 197 |
| 9. Perbankan, Koperasi, dan Harga-harga/ <i>Banking, Cooperative, dan Prices</i> | 209 |
| 10. Pengeluaran Penduduk/ <i>Population Expenditure</i> | 217 |
| 11. Perdagangan/ <i>Trade</i> | 227 |
| 12. Sistem Neraca Regional/ <i>System of Regional Accounts</i> | 233 |
| 13. Perbandingan Antar Kabupaten/Kota/ <i>Regency/Municipal Comparison</i> | 251 |

DAFTAR TABEL/LIST OF TABLES

| Tabel Table | Halaman Page |
|---|-----------------|
| 1. GEOGRAFI DAN IKLIM/GEOGRAPHY AND CLIMATE | |
| 1.1 KEADAAN GEOGRAFI | |
| GEOGRAPHY CONDITION | |
| 1.1.1 Luas Daerah dan Jumlah Pulau Menurut Kecamatan di Kabupaten Nunukan, 2023 <i>Total Area and Number of Islands by District in Nunukan Regency, 2023</i> | 10 |
| 1.1.2 Tinggi Wilayah dan Jarak ke Ibukota Kabupaten/Kota Menurut Kecamatan di Kabupaten Nunukan, 2023 <i>Altitude and Distance to the Capital of Regency/Municipality by District in Nunukan Regency, 2023</i> | 12 |
| 1.2 KEADAAN IKLIM | |
| CLIMATE CONDITION | |
| 1.2.1 Pengamatan Unsur Iklim Menurut Bulan di Stasiun Nunukan, 2023 <i>Observation of Climate Elements By Months at Nunukan Station, 2023</i> | 13 |
| 1.2.2 Pengamatan Unsur Iklim Menurut Bulan di Stasiun Yuvai Semarang, 2023 <i>Observation of Climate Elements By Months at Yuvai Semarang Station, 2023</i> | 16 |
| 2. PEMERINTAHAN/GOVERNMENT | |
| 2.1 WILAYAH ADMINISTRATIF | |
| ADMINISTRATIVE AREA | |
| 2.1.1 Jumlah Desa ¹ /Kelurahan Menurut Kecamatan di Kabupaten Nunukan, 2019–2023 <i>Number of Villages¹/Kelurahan by District in Nunukan Regency, 2019–2023</i> | 27 |

| | | |
|------------|--|----|
| 2.2 | DEWAN PERWAKILAN RAKYAT DAERAH REGIONAL HOUSE OF REPRESENTATIVE | |
| 2.2.1 | Jumlah Anggota Dewan Perwakilan Rakyat Daerah Menurut Partai Politik dan Jenis Kelamin di Kabupaten Nunukan, 2023 <i>Number of Regional House of Representatives's Members by Political Parties and Sex in Nunukan Regency 2023</i> | 28 |
| 2.3 | SUMBER DAYA MANUSIA HUMAN RESOURCES | |
| 2.3.1 | Jumlah Pegawai Negeri Sipil Menurut Jabatan dan Jenis Kelamin di Kabupaten Nunukan, Desember 2022 dan Desember 2023 <i>Number of Civil Servants by Occupation and Sex in Nunukan Regency, Desember 2022 and Desember 2023</i> | 29 |
| 2.3.2 | Jumlah Pegawai Negeri Sipil Menurut Tingkat Pendidikan dan Jenis Kelamin di Kabupaten Nunukan, Desember 2022 dan Desember 2023 <i>Number of Civil Servants by Educational Level and Sex in Nunukan Regency, Desember 2022 and Desember 2023</i> | 31 |
| 2.3.3 | Jumlah Pegawai Negeri Sipil Menurut Tingkat Kepangkatan dan Jenis Kelamin di Kabupaten Nunukan, Desember 2022 dan Desember 2023 <i>Number of Civil Servants by Hierarchy and Sex in Nunukan Regency, Desember 2022 and Desember 2023</i> | 33 |
| 2.4 | KEUANGAN PEMERINTAH GOVERNMENT FINANCE | |
| 2.4.1 | Realisasi Pendapatan Pemerintah Kabupaten Nunukan Menurut Jenis Pendapatan (ribu rupiah), 2020–2023 <i>Actual Nunukan Regency Government Revenues by Kind of Revenues (thousand rupiahs), 2020–2023</i> | 35 |
| 2.4.2 | Realisasi Belanja Pemerintah Kabupaten Nunukan Menurut Jenis Belanja (ribu rupiah), 2020–2023 <i>Actual Nunukan Regency Government Expenditures by Kind of Expenditures (thousand rupiahs), 2020–2023</i> | 37 |

| | | |
|------------|---|----|
| 3. | PENDUDUK DAN KETENAGAKERJAAN/ POPULATION AND EMPLOYMENT | |
| 3.1 | POPULATION | |
| 3.1.1 | Penduduk, Laju Pertumbuhan Penduduk, Distribusi Persentase Penduduk, Kepadatan Penduduk, Rasio Jenis Kelamin Penduduk Menurut Kecamatan di Kabupaten Nunukan, 2023 <i>Population, Population Growth Rate, Percentage Distribution of Population, Population Density, and Population Sex Ratio by District in Nunukan Regency, 2023</i> | 47 |
| 3.1.2 | Jumlah Penduduk Menurut Kelompok Umur dan Jenis Kelamin di Kabupaten Nunukan, 2023 <i>Population by Age Groups and Sex in Nunukan Regency, 2023</i> | 50 |
| 3.2 | EMPLOYMENT | |
| 3.2.1 | Jumlah Penduduk Berumur 15 Tahun Keatas Menurut Jenis Kegiatan Selama Seminggu yang Lalu dan Jenis Kelamin di Kabupaten Nunukan, 2023 <i>Population Aged 15 Years and Over by Type of Activity During The Previous Week and Sex in Nunukan Regency, 2023</i> | 51 |
| 3.2.2 | Penduduk Berumur 15 Tahun ke Atas Menurut Pendidikan Tertinggi yang Ditamatkan dan Jenis Kegiatan Selama Seminggu yang Lalu di Kabupaten Nunukan, 2023 <i>Population 15 Years of Age and Over by Educational Attainment and Type of Activity During the Previous Week in Nunukan Regency, 2023</i> | 52 |
| 3.2.3 | Penduduk Berumur 15 Tahun Ke Atas yang Bekerja Selama Seminggu yang Lalu Menurut Status Pekerjaan Utama dan Jenis Kelamin di Kabupaten Nunukan, 2023 <i>Population 15 Years of Age and Over who Worked During The Previous Week by Main Employment Status and Sex in Nunukan Regency, 2023</i> | 54 |

| | | |
|------------|--|----|
| 4. | SOSIAL DAN KESEJAHTERAAN RAKYAT/SOCIAL AND WELFARE | |
| 4.1 | PENDIDIKAN | |
| | EDUCATION | |
| 4.1.1 | Jumlah Sekolah, Guru, dan Murid Taman Kanak-Kanak (TK) di Bawah Kementerian Pendidikan, Kebudayaan, Riset, dan Teknologi Menurut Kecamatan di Kabupaten Nunukan, 2021/2022 dan 2022/2023 <i>Number of Schools, Teachers, and Pupils in Kindergarten Under The Ministry of Education, Culture, Research, and Technology by District in Nunukan Regency, 2021/2022 and 2022/2023</i> | 63 |
| 4.1.2 | Jumlah Sekolah, Guru, dan Murid Raudatul Athfal (RA) di Bawah Kementerian Agama Menurut Kecamatan di Kabupaten Nunukan, 2022/2023 dan 2023/2024 <i>Number of Schools, Teachers, and Pupils in Raudatul Athfal (RA) Under The Ministry of Religious Affairs by District in Nunukan Regency, 2022/2023 and 2023/2024</i> | 66 |
| 4.1.3 | Jumlah Sekolah, Guru, dan Murid Sekolah Dasar (SD) di Bawah Kementerian Pendidikan, Kebudayaan, Riset, dan Teknologi Menurut Kecamatan di Kabupaten Nunukan, 2022/2023 dan 2023/2024 <i>Number of Schools, Teachers, and Pupils in Primary Schools Under The Ministry of Education, Culture, Research, and Technology by District in Nunukan Regency, 2022/2023 and 2023/2024</i> | 67 |
| 4.1.4 | Jumlah Sekolah, Guru, dan Murid Madrasah Ibtidaiyah (MI) di Bawah Kementerian Agama Menurut Kecamatan di Kabupaten Nunukan, 2022/2023 dan 2023/2024 <i>Number of Schools, Teachers, and Pupils in Madrasah Ibtidaiyah (MI) Under The Ministry of Religious Affairs by District in Nunukan Regency, 2022/2023 and 2023/2024</i> | 70 |
| 4.1.5 | Jumlah Sekolah, Guru, dan Murid Sekolah Menengah Pertama (SMP) di Bawah Kementerian Pendidikan, Kebudayaan, Riset, dan Teknologi Menurut Kecamatan di Kabupaten Nunukan, 2022/2023 dan 2023/2024 <i>Number of Schools, Teachers, and Pupils in Lower Secondary Schools Under The Ministry of Education, Culture, Research, and Technology by District in Nunukan Regency, 2022/2023 and 2023/2024</i> | 73 |

| | | |
|--------|---|----|
| 4.1.6 | Jumlah Sekolah, Guru, dan Murid Madrasah Tsanawiyah (MTs) di Bawah Kementerian Agama Menurut Kecamatan di Kabupaten Nunukan, 2022/2023 dan 2023/2024 <i>Number of Schools, Teachers, and Pupils in Madrasah Tsanawiyah (MTs) Under The Ministry of Religious Affairs by District in Nunukan Regency, 2022/2023 and 2023/2024</i> | 76 |
| 4.1.7 | Jumlah Sekolah, Guru, dan Murid Sekolah Menengah Atas (SMA) di Bawah Kementerian Pendidikan, Kebudayaan, Riset, dan Teknologi Menurut Kecamatan di Kabupaten Nunukan, 2022/2023 dan 2023/2024 <i>Number of Schools, Teachers, and Pupils in Upper Secondary Schools Under The Ministry of Education, Culture, Research, and Technology by District in Nunukan Regency, 2022/2023 and 2023/2024</i> | 79 |
| 4.1.8 | Jumlah Sekolah, Guru, dan Murid Sekolah Menengah Kejuruan (SMK) di Bawah Kementerian Pendidikan, Kebudayaan, Riset, dan Teknologi Menurut Kecamatan di Kabupaten Nunukan, 2022/2023 dan 2023/2024 <i>Number of Schools, Teachers, and Pupils in Vocational High Schools Under The Ministry of Education, Culture, Research, and Technology by District in Nunukan Regency, 2022/2023 and 2023/2024</i> | 82 |
| 4.1.9 | Jumlah Sekolah, Guru, dan Murid Madrasah Aliyah (MA) di Bawah Kementerian Agama Menurut Kecamatan di Kabupaten Nunukan, 2022/2023 dan 2023/2024 <i>Number of Schools, Teachers, and Pupils in Madrasah Aliyah (MA) Under the Ministry of Religious Affairs by District in Nunukan Regency, 2022/2023 and 2023/2024</i> | 85 |
| 4.1.10 | Angka Partisipasi Murni (APM) dan Angka Partisipasi Kasar (APK) Menurut Jenjang Pendidikan di Kabupaten Nunukan, 2022 dan 2023 <i>Net Enrollment Rate and Gross Enrollment Ratio by Educational Level in Nunukan Regency, 2022 and 2023</i> | 88 |
| 4.1.11 | Persentase Penduduk Berumur 15 Tahun ke Atas yang Melek Huruf Menurut Kelompok Umur di Kabupaten Nunukan, 2022 dan 2023 <i>Percentage of Literate People Aged 15 Years and Over by Age Group in Nunukan Regency, 2022 and 2023</i> | 89 |

| | | |
|--|--|-----|
| 4.1.12 | Jumlah Desa ¹ /Kelurahan yang Memiliki Fasilitas Sekolah Menurut Kecamatan dan Tingkat Pendidikan di Kabupaten Nunukan, 2019–2021 <i>Number of Villages¹/Kelurahan Having Educational Facilities by District and Educational Level in Nunukan Regency, 2019–2021</i> | 90 |
| 4.2 KESEHATAN | | |
| HEALTH | | |
| 4.2.1 | Jumlah Desa ¹ /Kelurahan Yang Memiliki Sarana Kesehatan Menurut Kecamatan di Kabupaten Nunukan, 2019–2021 <i>Number of Villages¹/Kelurahan Having Health Facilities by District in Nunukan Regency, 2019–2021</i> | 95 |
| 4.2.2 | Jumlah Tenaga Kesehatan Menurut Kecamatan di Kabupaten Nunukan, 2023 <i>Number of Health Human Resources by District in Nunukan Regency, 2023</i> | 101 |
| 4.2.3 | Jumlah Rumah Sakit Umum, Rumah Sakit Khusus, Puskesmas, Klinik Pratama, dan Posyandu Menurut Kecamatan di Kabupaten Nunukan, 2022 dan 2023 <i>Number of General Hospital, Specialized Hospital, Public Health Center, Primary Clinic, and Integrated Health Post by District in Nunukan Regency, 2022 and 2023.....</i> | 104 |
| 4.3 AGAMA DAN SOSIAL LAINNYA | | |
| RELIGION AND OTHER SOCIAL AFFAIRS | | |
| 4.3.1 | Jumlah Penduduk Menurut Kecamatan dan Agama yang Dianut di Kabupaten Nunukan, 2023 <i>Population by District and Religion in Nunukan Regency, 2023</i> | 107 |
| 4.3.2 | Jumlah Tempat Peribadatan Menurut Kecamatan di Kabupaten Nunukan, 2023 <i>Number of Places of Worship by District in Nunukan Regency, 2023....</i> | 108 |
| 4.3.3 | Jumlah Desa ¹ /Kelurahan yang Mengalami Bencana Alam ² Menurut Kecamatan di Kabupaten Nunukan, 2019–2021 <i>Number of Villages¹/Kelurahan that Had Natural Disaster² by District in Nunukan Regency, 2019–2021</i> | 109 |

4.4 KEMISKINAN

POVERTY

| | | |
|-------|--|-----|
| 4.4.1 | Garis Kemiskinan, Jumlah, dan Persentase Penduduk Miskin di Kabupaten Nunukan, 2016–2023 <i>Poverty Line, Number, and Percentage of Poor People in Nunukan Regency, 2016–2023</i> | 112 |
| 4.4.2 | Indeks Kedalaman Kemiskinan dan Indeks Keparahan Kemiskinan di Kabupaten Nunukan, 2016–2023 <i>Poverty Gap Index and Poverty Severity Index in Nunukan Regency, 2016–2023</i> | 113 |

5. PERTANIAN, KEHUTANAN, PETERNAKAN, DAN PERIKANAN/ **AGRICULTURE, FORESTRY, LIVESTOCK, AND FISHERY**

5.1 HORTIKULTURA

HORTICULTURE

| | | |
|-------|--|-----|
| 5.1.1 | Luas Panen Tanaman Sayuran Menurut Kecamatan dan Jenis Tanaman di Kabupaten Nunukan (ha), 2022 dan 2023* <i>Harvested Area of Vegetables by District and Kind of Plant in Nunukan Regency (ha), 2022 and 2023*</i> | 125 |
| 5.1.2 | Produksi Tanaman Sayuran Menurut Kecamatan dan Jenis Tanaman di Kabupaten Nunukan (kuintal), 2022 dan 2023* <i>Production of Vegetables by District and Kind of Plant in Nunukan Regency (quintal), 2022 and 2023*</i> | 129 |
| 5.1.3 | Luas Panen Tanaman Sayuran dan Buah-buahan Semusim Menurut Jenis Tanaman di Kabupaten Nunukan (ha), 2020–2023* <i>Harvested Area of Seasonal Vegetables and Fruits by Kind of Plant in Nunukan Regency (ha), 2020–2023*</i> | 133 |
| 5.1.4 | Produksi Tanaman Sayuran dan Buah-buahan Semusim Menurut Jenis Tanaman di Kabupaten Nunukan (kuintal), 2020–2023* <i>Production of Seasonal Vegetables and Fruits by Kind of Plant in Nunukan Regency (quintal), 2020–2023*</i> | 135 |

| | | |
|--------|--|-----|
| 5.1.5 | Luas Panen Tanaman Biofarmaka Menurut Kecamatan dan Jenis Tanaman di Kabupaten Nunukan (m ²), 2022 dan 2023* <i>Harvested Area of Medicinal Plants by District and Kind of Plant in Nunukan Regency (m²), 2022 and 2023*</i> | 137 |
| 5.1.6 | Produksi Tanaman Biofarmaka Menurut Kecamatan dan Jenis Tanaman di Kabupaten Nunukan (kg), 2022 dan 2023* <i>Production of Medicinal Plants by District and Kind of Plant in Nunukan Regency (kg), 2022 and 2023*</i> | 139 |
| 5.1.7 | Luas Panen Tanaman Biofarmaka Menurut Jenis Tanaman di Kabupaten Nunukan (m ²), 2020–2023* <i>Harvested Area of Medicinal Plants by Kind of Plant in Nunukan Regency (m²), 2020–2023*</i> | 141 |
| 5.1.8 | Produksi Tanaman Biofarmaka Menurut Jenis Tanaman di Kabupaten Nunukan (kg), 2020–2023* <i>Production of Medicinal Plants by Kind of Plant in Nunukan Regency (kg), 2020–2023*</i> | 142 |
| 5.1.9 | Luas Panen Tanaman Hias Menurut Kecamatan dan Jenis Tanaman di Kabupaten Nunukan (m ²), 2022 dan 2023* <i>Harvested Area of Ornamental Plants by District and Kind of Plant in Nunukan Regency (m²), 2022 and 2023*</i> | 143 |
| 5.1.10 | Produksi Tanaman Hias Menurut Kecamatan dan Jenis Tanaman di Kabupaten Nunukan (tangkai), 2022 dan 2023* <i>Production of Ornamental Plants by District and Kind of Plant in Nunukan Regency (stalks), 2022 and 2023*</i> | 146 |
| 5.1.11 | Luas Panen Tanaman Hias Menurut Jenis Tanaman di Kabupaten Nunukan (m ²), 2020–2023* <i>Harvested Area of Ornamental Plants by Kind of Plant in Nunukan Regency (m²), 2020–2023*</i> | 149 |
| 5.1.12 | Produksi Tanaman Hias Menurut Jenis Tanaman di Kabupaten Nunukan (tangkai), 2020–2023* <i>Production of Ornamental Plants by Kind of Plant n Nunukan Regency (stalks), 2020–2023*</i> | 150 |

| Tabel Table | Halaman Page | |
|----------------|--|-----|
| 5.1.13 | Produksi Buah-buahan Menurut Kecamatan dan Jenis Tanaman di Kabupaten Nunukan (kuintal), 2022 dan 2023* <i>Production of Fruits by District and Kind of Plant in Nunukan Regency (kuintal), 2022 and 2023*</i> | 151 |
| 5.1.14 | Produksi Buah-Buahan dan Sayuran Tahunan Menurut Jenis Tanaman di Kabupaten Nunukan (kuintal), 2020–2023* <i>Production of Annual Fruits and Vegetables by Kind of Plant in Nunukan Regency (kuintal), 2020–2023*</i> | 155 |
| 5.2 | PERKEBUNAN ESTATE CROPS | |
| 5.2.1 | Luas Areal Tanaman Perkebunan Menurut Kecamatan dan Jenis Tanaman di Kabupaten Nunukan (ha), 2022 dan 2023* <i>Planted Area of Estate Crops by District and Type of Crops in Nunukan Regency (ha), 2022 and 2023*</i> | 157 |
| 5.2.2 | Produksi Perkebunan Menurut Kecamatan dan Jenis Tanaman di Kabupaten Nunukan (ton), 2022 dan 2023* <i>Production of Estates by District and Type of Crops in Nunukan Regency (ton), 2022 and 2023*</i> | 161 |
| 5.2.3 | Luas Areal Tanaman Perkebunan Rakyat Menurut Jenis Tanaman di Kabupaten Nunukan (ha), 2019–2023* <i>Planted Area of Estate Crops by Type of Crops in Nunukan Regency (ha), 2019–2023*</i> | 165 |
| 5.2.4 | Produksi Perkebunan Rakyat Menurut Jenis Tanaman di Kabupaten Nunukan (ton), 2019–2023* <i>Production of Estates by Type of Crops in Nunukan Regency (ton), 2019–2023*</i> | 166 |
| 5.3 | PERIKANAN FISHERY | |
| 5.3.1 | Jumlah Rumah Tangga Perikanan Tangkap Menurut Kecamatan dan Subsektor di Kabupaten Nunukan, 2022 dan 2023 <i>Number of Fish Capture Households by Subdistrict and Subsector in Nunukan Regency, 2022 and 2023</i> | 167 |

| Tabel Table | Halaman Page | |
|----------------|---|-----|
| 5.3.2 | Produksi Perikanan Tangkap Menurut Kecamatan dan Subsektor di Kabupaten Nunukan (kg), 2022 dan 2023 <i>Production of Fish Capture by Subdistrict and Subsector in Nunukan Regency (kg), 2022 and 2023</i> | 168 |
| 5.3.3 | Jumlah Rumah Tangga Perikanan Budidaya Menurut Kecamatan dan Subsektor di Kabupaten Nunukan, 2022 dan 2023 <i>Number of Aquaculture Households by Subdistrict and Subsector in Nunukan Regency, 2022 and 2023</i> | 169 |
| 5.3.4 | Produksi Perikanan Budidaya Menurut Kecamatan dan Subsektor di Kabupaten Nunukan (ton), 2022 dan 2023 <i>Aquaculture Production by Subdistrict and Subsector in Nunukan Regency (ton), 2022 and 2023</i> | 171 |
| 5.3.5 | Jumlah Perahu/Kapal Menurut Kecamatan dan Jenis Kapal di Kabupaten Nunukan, 2022 dan 2023 <i>Number of Fishing Boats by Subdistrict and Type of Boat in Nunukan Regency, 2022 and 2023</i> | 173 |
| 5.3.6 | Nilai Produksi Perikanan Tangkap Menurut Kecamatan dan Subsektor di Kabupaten Nunukan (juta rupiah), 2022 dan 2023 <i>Production Value of Fish Capture by Subdistrict and Subsector in Nunukan Regency (million rupiah), 2022 and 2023</i> | 174 |
| 5.3.6 | Nilai Produksi Perikanan Budidaya Menurut Kecamatan dan Subsektor di Kabupaten Nunukan (juta rupiah), 2022 dan 2023 <i>Aquaculture Production Value by Subdistrict and Subsector in Nunukan Regency (million rupiah), 2022 and 2023</i> | 175 |
| 6. | INDUSTRI, PERTAMBANGAN, DAN ENERGI/ INDUSTRY, MINING, AND ENERGY | |
| 6.1 | Daya Terpasang, Produksi, dan Distribusi Listrik PT. PLN (Persero) pada Cabang/Ranting PLN Menurut Kecamatan di Kabupaten Nunukan, 2023 <i>Installed Electricity Power, Production, and Distribution of PT. PLN (Persero) at PLN Branch by District in Nunukan Regency, 2023</i> | 184 |
| 6.2 | Jumlah Pelanggan Listrik Menurut Kecamatan di Kabupaten Nunukan, 2019–2023 <i>Number of Electricity Customers by District in Nunukan Regency, 2019–2023</i> | 185 |

| | | |
|------------|---|-----|
| 6.3 | Jumlah Pelanggan dan Air yang Disalurkan Menurut Kecamatan di Kabupaten Nunukan, 2023 <i>Number of Customers and Distributed Water by District in Nunukan Regency, 2023</i> | 186 |
| 6.4 | Jumlah Pelanggan dan Air yang Disalurkan Menurut Pelanggan di Kabupaten Nunukan, 2022 dan 2023 <i>Number of Customers and Distributed Water by Customers in Nunukan Regency, 2022 and 2023</i> | 187 |
| 7. | PARIWISATA/TOURISM | |
| 7.1 | Jumlah Rumah Makan/Restoran Menurut Kecamatan di Kabupaten Nunukan, 2020–2023 <i>Number of Restaurants by District in Nunukan Regency, 2020–2023...</i> | 195 |
| 8. | TRANSPORTASI DAN KOMUNIKASI/ TRANSPORTATION AND COMMUNICATION | |
| 8.1 | TRANSPORTASI TRANSPORTATION | |
| 8.1.1 | Panjang Jalan ¹ Menurut Tingkat Kewenangan Pemerintahan di Kabupaten Nunukan (km), 2021–2023 <i>Length of Roads¹ by Level of Government Authority in Nunukan Regency (km), 2021–2023</i> | 204 |
| 8.1.2 | Panjang Jalan Menurut Jenis Permukaan Jalan di Kabupaten Nunukan (km), 2021–2023 <i>Length of Roads by Type of Road Surface in Nunukan Regency (km), 2021–2023</i> | 205 |
| 8.1.3 | Panjang Jalan Menurut Kondisi Jalan di Kabupaten Nunukan (km), 2021–2023 <i>Length of Roads by Condition of Roads in Nunukan Regency (km), 2021–2023</i> | 206 |

8.2 KOMUNIKASI

COMMUNICATION

| | | |
|------------|--|-----|
| 8.2.1 | Jumlah Kantor Pos Pembantu Menurut Kecamatan di Kabupaten Nunukan, 2020–2023 <i>Number of Post Offices Subsidiaries by District in Nunukan Regency, 2020–2023</i> | 207 |
| | | |
| 9. | PERBANKAN, KOPERASI, DAN HARGA-HARGA/BANKING, COOPERATIVE, AND PRICES | |
| 9.1 | Jumlah Koperasi Aktif Menurut Kecamatan di Kabupaten Nunukan, 2020–2023 <i>Number of Active Cooperative by District in Nunukan Regency, 2020–2023</i> | 214 |
| 9.2 | Jumlah Koperasi Menurut Jenis Koperasi dan Kecamatan di Kabupaten Nunukan, 2023 <i>Number of Cooperative by Kind of Cooperative and District in Nunukan Regency, 2023</i> | 215 |
| | | |
| 10. | PENGELUARAN PENDUDUK/POPULATION EXPENDITURE | |
| 10.1 | Rata-rata Pengeluaran per Kapita Sebulan Menurut Kelompok Komoditas (rupiah) di Kabupaten Nunukan, 2022 dan 2023 <i>Monthly Average Expenditure per Capita by Commodity Group (rupiahs) in Nunukan Regency, 2022 and 2023</i> | 223 |
| 10.2 | Persentase Pengeluaran per Kapita Sebulan Menurut Kelompok Komoditas di Kabupaten Nunukan, 2022 dan 2023 <i>Percentage of Monthly Expenditure per Capita by Commodity Group in Nunukan Regency, 2022 and 2023</i> | 224 |
| 10.3 | Persentase Penduduk Menurut Golongan Pengeluaran Per Kapita Sebulan di Kabupaten Nunukan, 2023 <i>Percentage of Population by Class of Monthly Expenditure per Capita in Nunukan Regency, 2023</i> | 225 |

11. PERDAGANGAN/TRADE

| | | |
|------|---|-----|
| 11.1 | Jumlah Sarana Perdagangan Menurut Jenisnya di Kabupaten Nunukan, 2020–2023 <i>Number of Trading Facilities by Type of Facility in Nunukan Regency, 2020–2023</i> | 232 |
|------|---|-----|

12. SISTEM NERACA REGIONAL/SYSTEM OF REGIONAL ACCOUNTS

| | | |
|-------|---|-----|
| 12.1. | Produk Domestik Regional Bruto Atas Dasar Harga Berlaku Menurut Lapangan Usaha di Kabupaten Nunukan (miliar rupiah), 2019–2023 <i>Gross Regional Domestic Product at Current Market Prices by Industry in Nunukan Regency (billion rupiahs), 2019–2023</i> | 241 |
| 12.2 | Produk Domestik Regional Bruto Atas Dasar Harga Konstan 2010 Menurut Lapangan Usaha di Kabupaten Nunukan (miliar rupiah), 2019–2023 <i>Gross Regional Domestic Product at 2010 Constant Market Prices by Industry in Nunukan Regency (billion rupiahs), 2019–2023</i> | 243 |
| 12.3 | Distribusi Persentase Produk Domestik Regional Bruto Atas Dasar Harga Berlaku Menurut Lapangan Usaha di Kabupaten Nunukan, 2019–2023 <i>Percentage Distribution of Gross Regional Domestic Product at Current Market Prices by Industry in Nunukan Regency, 2019–2023</i> | 245 |
| 12.4 | Laju Pertumbuhan Produk Domestik Regional Bruto Atas Dasar Harga Konstan 2010 Menurut Lapangan Usaha di Kabupaten Nunukan (persen), 2019–2023 <i>Growth Rate of Gross Regional Domestic Product at 2010 Constant Market Prices by Industry in Nunukan Regency (percent), 2019–2023</i> . | 247 |
| 12.5 | Produk Domestik Regional Bruto Atas Dasar Harga Berlaku Menurut Jenis Pengeluaran di Kabupaten Nunukan (miliar rupiah), 2019–2023 <i>Gross Regional Domestic Product at Current Market Prices by Type of Expenditure in Nunukan Regency (billion rupiahs), 2019–2023</i> | 249 |

| | | |
|------------|--|-----|
| 12.6 | Produk Domestik Regional Bruto Atas Dasar Harga Konstan 2010 Menurut Jenis Pengeluaran di Kabupaten Nunukan (miliar rupiah), 2019–2023 <i>Gross Regional Domestic Product at 2010 Constant Market Prices by Type of Expenditure in Nunukan Regency (billion rupiahs), 2019–2023</i> | 250 |
| 13. | PERBANDINGAN ANTAR KABUPATEN/ KOTA/ REGENCY/MUNICIPAL COMPARISON | |
| 13.1 | Jumlah Penduduk Menurut Kabupaten/Kota di Provinsi Kalimantan Utara (ribu), 2020–2024 <i>Population by Regency/Municipality in Kalimantan Utara Province (thousand), 2020–2024</i> | 258 |
| 13.2 | Laju Pertumbuhan Produk Domestik Regional Bruto Atas Dasar Harga Konstan 2010 Menurut Kabupaten/Kota di Provinsi Kalimantan Utara (persen), 2019–2023 <i>Rate of Growth of Gross Regional Domestic Products at Constant 2010 Prices by Regency/Municipality in Kalimantan Utara Province (percent), 2019–2023</i> | 259 |
| 13.3 | Jumlah Penduduk Miskin Menurut Kabupaten/Kota di Provinsi Kalimantan Utara (ribu), 2019–2023 <i>Number of Poor Population by Regency/Municipality in Kalimantan Utara Province (thousand), 2019–2023</i> | 250 |
| 13.4 | Indeks Pembangunan Manusia Menurut Kabupaten/ Kota di Provinsi Kalimantan Utara, 2019–2023 <i>Human Development Index by Regency/Municipality in Kalimantan Utara Province, 2019–2023</i> | 251 |

| Tabel Table | Halaman Page | |
|----------------|---|-----|
| 13.3 | Jumlah Penduduk Miskin Menurut Kabupaten/Kota di Provinsi Kalimantan Utara (ribu), 2019–2023 <i>Number of Poor Population by Regency/Municipality in Kalimantan Utara Province (thousand), 2019–2023</i> | 260 |
| 13.4 | Indeks Pembangunan Manusia Menurut Kabupaten/ Kota di Provinsi Kalimantan Utara, 2020–2023 <i>Human Development Index by Regency/Municipality in Kalimantan Utara Province, 2020–2023</i> | 261 |

<https://nunukankab.bps.go.id>

DAFTAR GAMBAR/LIST OF FIGURES

| Gambar Figure | | Halaman Page |
|------------------|---|-----------------|
| 1.1 | Luas Daerah menurut Kecamatan (%), 2023 <i>Area of District (%), 2023</i> | 8 |
| 1.2 | Rata-rata harian Penyinaran Matahari di Stasiun Nunukan (jam), Januari-Desember 2023 <i>Duration of Sunshine in Nunukan Station (time), January-December 2023</i> | 9 |
| 2.1 | Persentase Anggota Dewan Perwakilan Rakyat Daerah Menurut Partai Politik dan Jenis Kelamin di Kabupaten Nunukan, 2023 <i>Percentage Regional House of Representatives's Members by Political Parties and Sex in Nunukan Regency 2023</i> | 25 |
| 2.2 | Jumlah Pegawai Negeri Sipil Menurut Tingkat Kepangkatan dan Jenis Kelamin di Kabupaten Nunukan, Desember 2023 <i>Number of Civil Servants by Hierarchy and Sex in Nunukan Regency, December 2023</i> | 26 |
| 3.1 | Jumlah Penduduk Menurut Jenis Kelamin di Kabupaten Nunukan, 2023 <i>Population by Sex in Nunukan Regency, 2023</i> | 45 |
| 3.2 | Jumlah Penduduk Berumur 15 Tahun Keatas Menurut Jenis Kegiatan Selama Seminggu yang Lalu dan Jenis Kelamin di Kabupaten Nunukan, 2023 <i>Population Aged 15 Years and Over by Type of Activity During The Previous Week and Sex in Nunukan Regency, 2023</i> | 46 |
| 4.1 | Angka Partisipasi Murni (APM) dan Angka Partisipasi Kasar (APK) Menurut Jenjang Pendidikan di Kabupaten Nunukan, 2023 <i>Net Participation Rates and Gross Participation Rates by Educational Level in Nunukan Regency, 2023</i> | 61 |
| 4.2 | Persentase Penduduk Miskin di Kabupaten Nunukan, 2019-2023 <i>Percentage of Poor People in Nunukan Regency, 2019- 2023</i> | 62 |

| Gambar Figure | | Halaman Page |
|------------------|--|-----------------|
| 5.1 | Produksi Tanaman Sayuran Kangkung di Kabupaten Nunukan (kuintal), 2021–2023 <i>Area of District (%), 2022 Production of Vegetables Water Spinach Plant in Nunukan Regency (quintal), 2021–2023.....</i> | 123 |
| 5.2 | Produksi Perikanan Tangkap Menurut Subsektor di Kabupaten Nunukan (kg), 2022 dan 2023 <i>Production of Fish Capture by Subsector in Nunukan Regency (kg), 2022 and 2023</i> | 124 |
| 6.1 | Jumlah Pelanggan Listrik Menurut Kecamatan di Kabupaten Nunukan, 2019-2023 <i>Number of Electricity Customers by Subdistrict in Nunukan Regency, 2019–2023</i> | 182 |
| 6.2 | Persentase Jumlah Pelanggan Menurut Pelanggan di Kabupaten Nunukan, 2023 <i>.....</i> | 183 |
| 7.1 | Jumlah Rumah Makan/Restoran di Kabupaten Nunukan, 2020-2023 <i>Number of Restaurants in Nunukan Regency, 2020-2023</i> | 194 |
| 8.1 | Panjang Jalan Menurut Kondisi Jalan di Kabupaten Nunukan (km), 2023 <i>Length of Roads by Level of Government Authority in Nunukan Regency (km), 2023.....</i> | 202 |
| 8.2 | Jumlah Kantor Pos Pembantu Menurut Kecamatan di Kabupaten Nunukan, 2023 <i>Number of Post Offices Subsidiaries by Subdistrict in Nunukan Regency, 2023.....</i> | 203 |
| 9.1 | Jumlah Koperasi Aktif di Kabupaten Nunukan, 2022 dan 2023 <i>Number of Active Cooperative in Nunukan Regency, 2022 and 2023.....</i> | 213 |
| 10.1 | Rata-rata Pengeluaran per Kapita Sebulan Menurut Kelompok Makanan (rupiah) di kabupaten Nunukan, 2023 <i>Monthly Average Expenditure per Capita by Food Group (rupiahs) in Nunukan Regency, 2023.....</i> | 221 |

| Gambar Figure | | Halaman Page |
|------------------|--|-----------------|
| 10.2 | Rata-rata Pengeluaran per Kapita Sebulan Menurut Kelompok Bukan Makanan (rupiah) di kabupaten Nunukan, 2023 <i>Monthly Average Expenditure per Capita by Non-Food Group (rupiahs) in Nunukan Regency, 2023</i> | 222 |
| 11.1 | Jumlah Sarana Perdagangan di Kabupaten Nunukan, 2020-2022 <i>Number of Trading Facilities in Nunukan Regency, 2020- 2022</i> | 231 |
| 12.1 | Produk Domestik Regional Bruto Atas Dasar Harga Berlaku di Kabupaten Nunukan (miliar rupiah), 2019- 2023 <i>Gross Regional Domestic Product at Current Market Prices in Nunukan Regency (billion rupiahs), 2019-2023</i> | 239 |
| 12.2 | Laju Pertumbuhan Produk Domestik Regional Bruto Atas Dasar Harga Konstan 2010 di Kabupaten Nunukan (persen), 2019-2023 <i>Growth Rate of Gross Regional Domestic Product at 2010 Constant Market Prices in Nunukan Regency (percent), 2019-2023</i> | 240 |
| 13.1 | Jumlah Penduduk Miskin Menurut Kabupaten/ Kota di Provinsi Kalimantan Utara (ribu), 2023 <i>Number of Poor Population by Regency/Municipality in Kalimantan Utara Province (thousand), 2023</i> | 256 |
| 13.2 | Indeks Pembangunan Manusia Menurut Kabupaten/ Kota di Provinsi Kalimantan Utara, 2023 <i>Number of Poor Population by Regency/Municipality in Kalimantan Utara Province, 2023</i> | 257 |

PENJELASAN UMUM/EXPLANATORY NOTES

Tanda-tanda, satuan-satuan, dan lain-lainnya yang digunakan dalam publikasi ini adalah sebagai berikut:

Symbols, measurement units, and acronyms which are used in this publication, are as follows:

1. TANDA-TANDA/SYMBOLS

| | |
|---|-------|
| Data tidak tersedia/ <i>Data not available</i> | : ... |
| Tidak ada atau nol / <i>Null or zero</i> | : - |
| Data dapat diabaikan/ <i>Data negligible</i> | : ~0 |
| Tanda decimal/ <i>Decimal point</i> | : , |
| Data tidak dapat ditampilkan/ <i>Not applicable</i> | : NA |
| Angka estimasi/ <i>Estimated figures</i> | : e |
| Angka diperbaiki/ <i>Revised figures</i> | : r |
| Angka sementara/ <i>Preliminary figures</i> | : * |
| Angka sangat sementara/ <i>Very preliminary figures</i> | : ** |
| Angka sangat sangat sementara/ <i>Very very preliminary figures</i> | : *** |

2. SATUAN/UNITS

| | |
|--|---|
| barel/ <i>barrel</i> | : 158,99 liter/ <i>litres</i> = 1/6,2898 m ³ |
| hektare (ha)/ <i>hectare (ha)</i> | : 10.000 m ² |
| kilometer (km)/ <i>kilometres (km)</i> | : 1.000 meter/ <i>meters (m)</i> |
| knot/ <i>knot</i> | : 1,8523 km/jam (<i>km/hour</i>) |
| kuintal/ <i>quintal</i> | : 100 kg |
| KWh | : 1.000 Watt <i>hour</i> |
| MWh | : 1.000 KWh |
| liter (untuk beras)/ <i>litre (for rice)</i> | : 0,80 kg |
| MMSCF | : 1/35,3 m ³ |
| metrik ton (m.ton)/ <i>metric ton (m. ton)</i> | : 0,98421 long ton = 1.000 kg |
| ons/ <i>ounce</i> | : 28,31 gram/ <i>grams</i> |
| ton | : 1.000 kg |

Satuan lain: buah, dus, butir, helai/lembar, kaleng, batang, pulsa, ton kilometer (ton-km), jam, menit, persen (%).

Other units: unit, pack, pieces, sheet, tin, pulse, ton-kilometres(ton-km), hour, minute, percent (%).

Perbedaan angka di belakang koma disebabkan oleh pembulatan angka.

The difference in decimal numbers is caused by rounding.

DAFTAR SINGKATAN/ LIST OF ABBREVIATIONS

| | |
|-----------|--|
| SI | : Stasiun Iklim |
| SIMPK | : Stasiun Meteorologi Pertanian Khusus |
| t.t | : Tempat tidur |
| BCG | : Bacillus Calmette Guerin |
| DPT | : Difteri, Pertusis, Tetanus |
| TT | : Tetanus Toxoid |
| IOT | : Industri Obat Tradisional/ <i>Traditional Medicine Industry</i> |
| IKOT | : Industri Kecil Obat Tradisional/ <i>Traditional Medicine Small</i> |
| Alkes | : Alat kesehatan/ <i>Health Kits</i> |
| PKRT | : Perbekalan Kesehatan Rumah tangga/ <i>Household Health Logistics</i> |
| Kompl | : Komplemen/ <i>Complement</i> |
| IRTP | : Industri Pangan Produksi Rumah Tangga/ <i>Foods Home Industry</i> |
| PBF | : Pedagang Besar Farmasi/ <i>Pharmacy Whole-seller</i> |
| GFK | : Gudang Farmasi Kab/Kota/Regency/ <i>Municipality Pharmacy Warehouse</i> |
| RB | : Rumah Bersalin/ <i>Delivery House</i> |
| Pustu | : Puskesmas pembantu/ <i>Auxiliary Public Health Center</i> |
| BP | : Balai Pengobatan/ <i>Polyclinic</i> |
| TPS | : Tempat Pembuangan Sementara / <i>landfill</i> |
| Jamkesmas | : Jaminan kesehatan masyarakat miskin/ <i>Poor public health insurance</i> |
| PJKMU | : Program Jaminan Kesehatan Masyarakat Umum |
| SIUP | : Surat Ijin Usaha Perdagangan/ <i>Trading Permission Letter</i> |
| TDP | : Tanda Daftar Perusahaan/ <i>Company Registration Identity</i> |
| API | : Angka Pengenal Importir/ <i>Importer's Identity Number</i> |

Statistik Kunci, 2021–2023

Key Statistics, 2021–2023

| Rincian/Description | Satuan/Unit | 2021 | 2022 | 2023 |
|--|------------------------------------|---------|---------|---------|
| (1) | (2) | (3) | (4) | (5) |
| SOSIAL/SOCIAL | | | | |
| Penduduk ¹ /Population ¹ | - | 201.619 | 204.762 | 207.873 |
| Laju Pertumbuhan Penduduk ¹ /Population Growth ¹ | % | 1,60 | 1,56 | 1,52 |
| Angka Harapan Hidup ^{1-e} /Life Expectancy Rate ¹ | tahun/years | 71,40 | 71,41 | 71,42 |
| Angka Melek Huruf Usia 15+ /Literacy Rate Aged 15+ | % | 95,57 | 96,55 | 96,42 |
| Tingkat Partisipasi Angkatan Kerja -TPAK ² Labour Force Participation Rate-LFPR ² | % | 66,11 | 69,10 | 71,93 |
| Tingkat Pengangguran Terbuka-TPT ² Unemployment Rate-UR ² | % | 4,24 | 2,74 | 2,69 |
| Penduduk Miskin ³ /Poor People ³ | juta/million | 13,94 | 12,86 | 11,88 |
| Persentase Penduduk Miskin ³ Percentage of Poor People ³ | % | 6,79 | 6,13 | 5,53 |
| Indeks Pembangunan Manusia-IPM ⁴ Human Development Index ⁴ | - | 67,18 | 67,88 | 68,43 |
| EKONOMI/ECONOMIC | | | | |
| Produk Domestik Regional Bruto (PDRB) Harga Berlaku ⁵ Gross Regional Domestic Bruto (GRDP) at Current Price ⁵ | triliun rupiah trillion rupiahs | 29,78 | 40,15 | 40,53 |
| Laju Pertumbuhan Ekonomi ⁶ /Economic Growth ⁶ | % | 4,04 | 5,24 | 4,16 |
| PDRB Per Kapita Harga Berlaku ^{3,7} Per Capita of GRDP at Current Price ^{3,7} | juta rupiah million rupiahs | 146,51 | 192,75 | 199,21 |

Catatan/Notes: ¹ Hasil Proyeksi Penduduk Kabupaten/Kota Provinsi Kalimantan Utara, 2020-2035/The result of Population Projection Regency/Municipality in Kalimantan Utara Province, 2020-2035

² Kondisi Agustus/Condition at August

³ Kondisi Maret/Condition at March

⁴ Sejak tahun 2010, IPM dihitung dengan metode baru. Komponen IPM metode baru adalah angka harapan hidup saat lahir, harapan lama sekolah, rata-rata lama sekolah, dan pengeluaran per kapita/Since 2010, HDI was calculated using new method. New HDI component are life expectancy at birth, expected years of schooling, means years of schooling, and expenditure per capita

⁵ Mulai tahun 2010 mengadopsi System of National Account 2008 (SNA 2008)/Since 2010 is in line with System of National Account 2008 (SNA 2008)

⁶ Menggunakan tahun dasar 2010 (2010=100)/Using 2010 base year (2010=100)

⁷ Menggunakan proyeksi penduduk interim 2020-2023 (Pertengahan tahun/Juni)

BAB I

Geografi dan Iklim

Geography and Climate

Suhu tertinggi terjadi di Bulan November, yaitu 34,9 derajat celcius

Kecepatan angin tertinggi terjadi di Bulan Agustus, yaitu 16 knot



PENJELASAN TEKNIS

1. **Pulau** adalah tanah (daratan) yang dikelilingi air (di laut, di sungai, atau di danau).
2. **Sungai** adalah aliran air yang besar (biasanya buatan alam).
3. **Iklm** adalah keadaan hawa (suhu, kelembapan, awan, hujan, dan sinar matahari) pada suatu daerah dalam jangka waktu yang agak lama (30 tahun).
4. **Suhu** adalah ukuran kuantitatif terhadap temperatur; panas dan dingin, diukur dengan termometer.
5. **Kelembapan udara** adalah banyaknya uap air yang dikandung oleh udara, dapat diukur dengan hygrometer.
6. **Curah hujan** adalah banyaknya hujan yang tercurah (turun) di suatu daerah dalam jangka waktu tertentu.
7. **Tekanan udara** adalah berat udara di atas suatu satuan areal, diukur dengan barometer.

TECHNICAL NOTES

1. **The island** is land that surrounded by water (sea, river or lake).
2. **The river** is large stream of water (usually made in nature).
3. **Climate** is the state of the weather (temperature, humidity, clouds, rain, and sun) on an area within a longer period of time (30 years).
4. **Temperature** is a quantitative measure of the temperature hot and cold, measured with a thermometer.
5. **Humidity** is the amount of water vapor contained in the air which can be measured with a hygrometer.
6. **Rainfall** is the amount of rain poured down in an area within a certain period.
7. **Air pressure** is the weight of the air above a unit area, measured by a barometer.

ULASAN**DESCRIPTION****1.1 Geografi**

Kabupaten Nunukan yang terletak antara 115°33' sampai dengan 118°03' Bujur Timur dan 3°15'00" sampai dengan 4°24'55" Lintang Utara merupakan wilayah paling utara dari Provinsi Kalimantan Utara. Posisinya yang berada di daerah perbatasan Indonesia - Malaysia menjadikan Kabupaten Nunukan sebagai daerah yang strategis dalam peta lalu lintas antar negara.

Wilayah Kabupaten Nunukan di sebelah Utara berbatasan langsung dengan Negara Malaysia Timur-Sabah, sebelah Timur dengan Laut Sulawesi, sebelah Selatan dengan Kabupaten Bulungan dan Kabupaten Malinau, sebelah Barat berbatasan langsung dengan Negara Malaysia Timur-Serawak.

Kabupaten yang berdiri pada tahun 1999 ini merupakan hasil pemekaran Kabupaten Bulungan dengan luas wilayah 14.247,50 km².

Topografi Kabupaten Nunukan cukup bervariasi, kawasan perbukitan terjal terdapat di sebelah utara bagian barat, perbukitan sedang di bagian tengah dan dataran bergelombang landai di bagian timur memanjang hingga ke pantai sebelah timur.

1.1 Geography

Nunukan Regency is located between 115°33' up to 118°03' of East longitude and 3°15'00" up to 4°24'55" of North Transversal. It is the most up state's region of North Kalimantan Province. Its regional position that residing in the borderland among Indonesia – Malaysia make Nunukan Regency becomes a strategic area in inter-states traffic's map.

The northern part of Nunukan Regency has direct border with the state of Sabah, Malaysia. In the eastern part with the oceanic Sulawesi; meanwhile in the southern part with Bulungan and Malinau Regency. In the western part has direct border with the state of Serawak, Malaysia.

The Regency that has been formed on 1999 is the result from dissociation of Bulungan Regency. The regional broadness of Nunukan Regency is 14,247.50 km².

The topography of Nunukan is varied, hilly and precipitous. In the northern part of west there are hilly and medium hilly in the middle and slopping surging plain. There are also in shares along of east until the coastal east side area.

1.2 Iklim

Proses penggantian panas dan uap air antara bumi dan atmosfer dalam jangka waktu yang lama menghasilkan suatu keadaan yang dinamakan iklim.

Iklim merupakan suatu kumpulan dari kondisi atmosfer yang meliputi panas, kelembaban dan gerakan udara.

Kabupaten Nunukan berada di wilayah khatulistiwa yang memiliki iklim tropis, sehingga mengalami 2 musim yaitu musim kemarau dan musim penghujan serta dipengaruhi oleh angin muson, yaitu Muson Barat pada bulan November-April dan angin Muson Timur pada bulan Mei-Oktober.

Berdasarkan pengamatan yang dilakukan di Stasiun Meteorologi Nunukan pada tahun 2023, Nunukan mengalami iklim panas dengan suhu udara terendah 22,0°C terjadi pada bulan Juni, dan tertinggi 34,9°C pada bulan November. Suhu udara Kabupaten Nunukan yang cenderung panas dipengaruhi oleh topografi Pulau Nunukan yang dikelilingi laut.

1.2 Climate

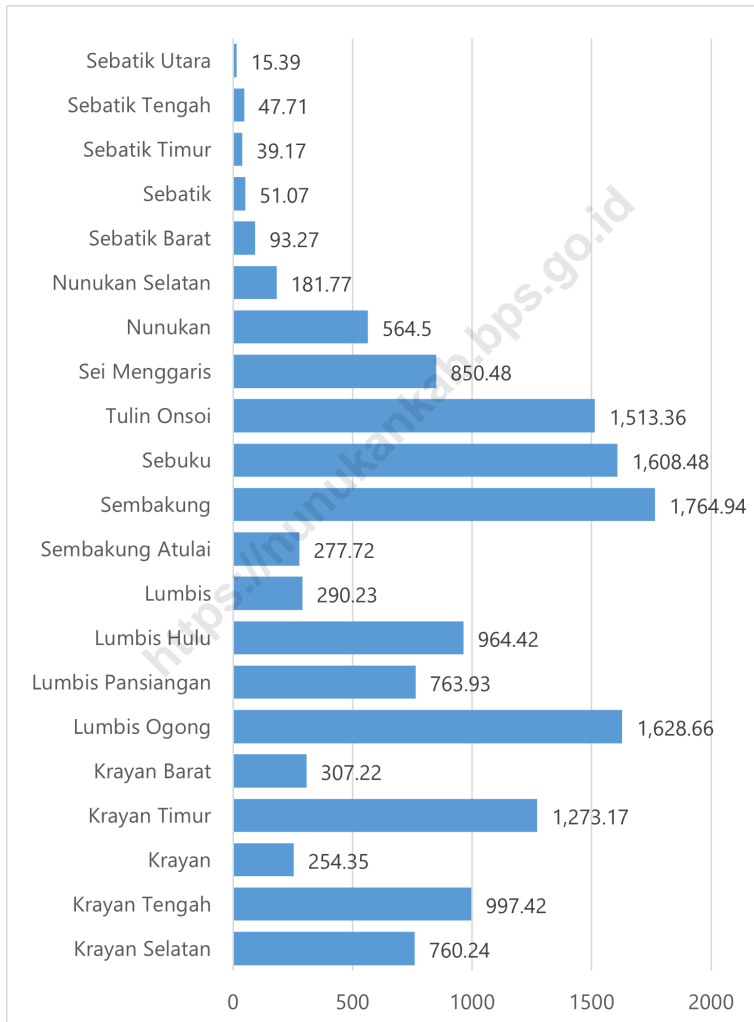
The hot commutation process and aqueous vapor among the earth and atmosphere for a long period will make a circumstance named by a climate.

A climate represents corps from atmosphere condition which is covering heat, humidity and air movement.

Nunukan Regency resides in the equator's region and having the tropical climate, so that influenced by two seasons, there is dry season and wet season. It is also influenced by muson's wind; the west muson on November – April and the east muson on May – October.

Based on the perception result that conducted in Station of Meteorology of Nunukan at the year 2023, Nunukan got the hot climate with a the lowest air temperature was 22.0°C which happened on Juny, and the highest air temperature was 34.9°C on November. The air temperatures of Nunukan Regency which tend to heat have been influenced by the topography of Nunukan Island which is encircling by the ocean.

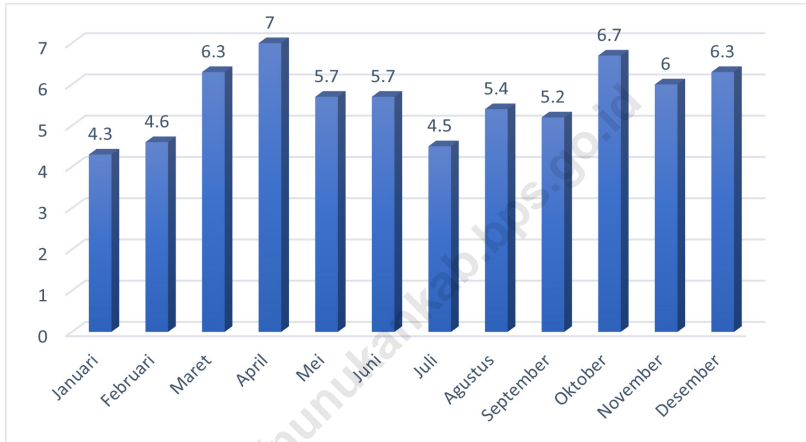
Gambar 1.1 Luas Daerah menurut Kecamatan (%), 2023
Figures 1.1 Area of District (%), 2023



Sumber/Source : Badan Perencanaan Pembangunan Daerah, Penelitian, dan Pengembangan Kabupaten Nunukan/Regional Development Planning Board-Nunukan

Gambar 1.2
Figures

**Rata-rata harian Penyinaran Matahari di Stasiun
Nunukan (jam), Januari-Desember 2023**
*Duration of Sunshine in Nunukan Station (time), January-
December 2023*



Sumber/Source : Badan Meteorologi, Klimatologi, dan Geofisika/The Agency for Meteorology, Climatology, and Geophysics

1.1 KEADAAN GEOGRAFI GEOGRAPHY CONDITION

Tabel 1.1.1 **Luas Daerah dan Jumlah Pulau Menurut Kecamatan di Kabupaten Nunukan, 2023**
Table 1.1.1 **Total Area and Number of Islands by District in Nunukan Regency, 2023**

| Kecamatan District | Ibukota Kecamatan Capital of District | Luas Total Area (km ² /sq.km) |
|--------------------------|--|--|
| (1) | (2) | (3) |
| Krayan Selatan | Long Layu | 760,24 |
| Krayan Tengah | Binuang | 997,42 |
| Krayan | Long Bawan | 254,35 |
| Krayan Timur | Long Umung | 1.273,17 |
| Krayan Barat | Lembudud | 307,22 |
| Lumbis Ogong | Binter | 1.628,66 |
| Lumbis Pansiangan | Labang | 763,93 |
| Lumbis Hulu | Tau Lumbis | 964,42 |
| Lumbis | Mansalong | 290,23 |
| Sembakung Atulai | Saduman | 277,72 |
| Sembakung | Atap | 1.764,94 |
| Sebuku | Pembeliangan | 1.608,48 |
| Tulin Onsoi | Sekikilan | 1.513,36 |
| Sei Menggaris | Srinanti | 850,48 |
| Nunukan | Nunukan Barat | 564,50 |
| Nunukan Selatan | Mansapa | 181,77 |
| Sebatik Barat | Binalawan | 93,27 |
| Sebatik | Tanjung Karang | 51,07 |
| Sebatik Timur | Sei. Nyamuk | 39,17 |
| Sebatik Tengah | Ajikuning | 47,71 |
| Sebatik Utara | Sei. Pancang | 15,39 |
| Kabupaten Nunukan | | 14.247,50 |

Lanjutan Tabel/*Continued Table* 1.1.1

| Kecamatan <i>District</i> | Persentase terhadap Luas Kabupaten/Kota <i>Percentage to Regency/Municipal Area</i> | Jumlah Pulau <i>Number of Islands</i> |
|------------------------------|--|--|
| (1) | (4) | (5) |
| Krayan Selatan | 5,34 | - |
| Krayan Tengah | 7,00 | - |
| Krayan | 1,79 | - |
| Krayan Timur | 8,94 | - |
| Krayan Barat | 2,16 | - |
| Lumbis Ogong | 11,43 | - |
| Lumbis Pansiangan | 5,36 | - |
| Lumbis Hulu | 6,77 | - |
| Lumbis | 2,04 | - |
| Sembakung Atulai | 1,95 | - |
| Sembakung | 12,39 | 12 |
| Sebuku | 11,29 | 1 |
| Tulin Onsoi | 10,62 | - |
| Sei Menggaris | 5,97 | 4 |
| Nunukan | 3,96 | 8 |
| Nunukan Selatan | 1,28 | 1 |
| Sebatik Barat | 0,65 | - |
| Sebatik | 0,36 | - |
| Sebatik Timur | 0,27 | - |
| Sebatik Tengah | 0,33 | - |
| Sebatik Utara | 0,11 | - |
| Kabupaten Nunukan | 100,00 | 26 |

Catatan/*Note*: Belum termasuk Pulau Nunukan dan Sebatik/ *Does not include Nunukan and Sebatik Islands*

Sumber/*Source*: Badan Perencanaan Pembangunan Daerah, Penelitian, dan Pengembangan Kabupaten Nunukan/*Regional Development Planning Board-Nunukan*

Tabel
Table 1.1.2

**Tinggi Wilayah dan Jarak ke Ibukota Kabupaten/Kota
Menurut Kecamatan di Kabupaten Nunukan, 2023**
*Altitude and Distance to the Capital of Regency/
Municipality by District in Nunukan Regency, 2023*

| Kecamatan District | Tinggi Wilayah (mdpl) ¹ Altitude (m a.s.l) | Jarak ke Ibukota Kabupaten/Kota Distance to the Capital of Regency/ Municipality |
|--------------------------|--|--|
| (1) | (2) | (3) |
| Krayan Selatan | 891 | 229,83 |
| Krayan Tengah | 790 | 209,05 |
| Krayan | 1.000 | 225,27 |
| Krayan Timur | 992 | 217,12 |
| Krayan Barat | 1.003 | 231,75 |
| Lumbis Ogong | 128 | 132,08 |
| Lumbis Pansiangan | ... | 168,74 |
| Lumbis Hulu | ... | 146,33 |
| Lumbis | 94 | 114,41 |
| Sembakung Atulai | 27 | 104,65 |
| Sembakung | 19 | 78,58 |
| Sebuku | 23 | 79,09 |
| Tulin Onsoi | 11 | 81,09 |
| Sei Menggaris | 49 | 49,55 |
| Nunukan | 21 | 10,42 |
| Nunukan Selatan | 28 | 2,79 |
| Sebatik Barat | 12 | 5,78 |
| Sebatik | 19 | 22,63 |
| Sebatik Timur | 40 | 17,48 |
| Sebatik Tengah | 98 | 15,03 |
| Sebatik Utara | 14 | 21,15 |
| Kabupaten Nunukan | | |

Catatan/Note: ¹Data Mengikuti Tahun sebelumnya/data follows the previous year

Sumber/Source: Badan Perencanaan Pembangunan Daerah, Penelitian, dan Pengemangan Kabupaten Nunukan/Regional Development Planning Board-Nunukan

1.2 KEADAAN IKLIM CLIMATE CONDITION

Tabel 1.2.1 Pengamatan Unsur Iklim Menurut Bulan di Stasiun Nunukan, 2023
Observation of Climate Elements By Months at Nunukan Station, 2023

| Bulan Month | Suhu/Temperature (°C) | | | Kelembaban/Humidity (%) | | |
|---------------------|-----------------------|----------------------|---------------------|-------------------------|----------------------|---------------------|
| | Minimum | Rata-rata Average | Maksimum Maximum | Minimum | Rata-rata Average | Maksimum Maximum |
| (1) | (2) | (3) | (4) | (5) | (6) | (7) |
| Januari/January | 21,20 | 27,00 | 34,30 | 51,00 | 83,80 | 99,00 |
| Februari/February | 22,80 | 27,40 | 33,60 | 55,00 | 82,10 | 98,00 |
| Maret/March | 23,20 | 27,90 | 34,20 | 48,00 | 79,90 | 98,00 |
| April/April | 23,00 | 28,30 | 34,60 | 51,00 | 81,20 | 98,00 |
| Mei/May | 22,80 | 28,00 | 34,40 | 55,00 | 84,80 | 99,00 |
| Juni/June | 22,00 | 27,70 | 33,60 | 58,00 | 85,60 | 99,00 |
| Juli/July | 22,90 | 27,50 | 33,40 | 60,00 | 86,00 | 100,00 |
| Agustus/August | 22,80 | 27,50 | 33,00 | 60,00 | 86,20 | 100,00 |
| September/September | 23,00 | 27,50 | 32,90 | 62,00 | 85,90 | 99,00 |
| Oktober/October | 23,20 | 28,20 | 34,20 | 56,00 | 83,70 | 99,00 |
| November/November | 23,90 | 28,40 | 34,90 | 39,00 | 81,70 | 99,00 |
| Desember/December | 23,40 | 28,50 | 34,80 | 53,00 | 82,00 | 98,00 |

Lanjutan Tabel/*Continued Table 1.2.1*

| Bulan Month | Kecepatan Angin (knot) Wind Velocity (knot) | | | Tekanan Udara/Atmospheric Pressure (mbar) | | |
|---------------------|--|----------------------|---------------------|--|----------------------|---------------------|
| | Minimum | Rata-rata Average | Maksimum Maximum | Minimum | Rata-rata Average | Maksimum Maximum |
| (1) | (8) | (9) | (10) | (11) | (12) | (13) |
| Januari/January | 0,00 | 3,40 | 12,00 | 1002,50 | 1007.50 | 1012.80 |
| Februari/February | 0,00 | 3,80 | 15,00 | 1004,30 | 1008.10 | 1012.10 |
| Maret/March | 0,00 | 4,30 | 13,00 | 1004,00 | 1008.80 | 1014.30 |
| April/April | 0,00 | 4,00 | 15,00 | 1002,90 | 1007.50 | 1012.90 |
| Mei/May | 0,00 | 3,50 | 13,00 | 1001,60 | 1008.40 | 1013.80 |
| Juni/June | 0,00 | 3,50 | 13,00 | 1004,30 | 1008.30 | 1011.50 |
| Juli/July | 0,00 | 3,30 | 15,00 | 1004,30 | 1008.40 | 1011.60 |
| Agustus/August | 0,00 | 3,40 | 16,00 | 1004,10 | 1009.00 | 1013.60 |
| September/September | 0,00 | 3,60 | 11,00 | 1004,30 | 1008.50 | 1012.10 |
| Oktober/October | 0,00 | 3,60 | 12,00 | 1005,00 | 1009.40 | 1012.70 |
| November/November | 0,00 | 3,50 | 13,00 | 1004,00 | 1008.20 | 1012.00 |
| Desember/December | 0,00 | 3,80 | 12,00 | 1004,30 | 1008.50 | 1013.50 |

Lanjutan Tabel/*Continued Table 1.2.1*

| Bulan Month | Jumlah Curah Hujan (mm/tahun) Number of Precipitation (mm/year) | Jumlah Hari Hujan (hari) Number of Rainy Days (day) | Rata-rata Harian Penyinaran Matahari (jam) Duration of Sunshine (hour) |
|-----------------------------|--|--|---|
| (1) | (14) | (15) | (16) |
| Januari/ <i>January</i> | 269.90 | 17 | 4.3 |
| Februari/ <i>February</i> | 104.80 | 15 | 4.6 |
| Maret/ <i>March</i> | 84.00 | 16 | 6.3 |
| April/ <i>April</i> | 89.40 | 16 | 7.0 |
| Mei/ <i>May</i> | 283.90 | 20 | 5.7 |
| Juni/ <i>June</i> | 381.10 | 20 | 5.7 |
| Juli/ <i>July</i> | 193.90 | 19 | 4.5 |
| Agustus/ <i>August</i> | 280.10 | 26 | 5.4 |
| September/ <i>September</i> | 260.60 | 24 | 5.2 |
| Oktober/ <i>October</i> | 221.80 | 15 | 6.7 |
| November/ <i>November</i> | 96.70 | 16 | 6.0 |
| Desember/ <i>December</i> | 140.00 | 15 | 6.3 |

Catatan/*Note*: *Calm* adalah kecepatan angin mendekati nol/*Calm is wind velocity close to zero*

Sumber/*Source*: Badan Meteorologi, Klimatologi, dan Geofisika/*The Agency for Meteorology, Climatology, and Geophysics*

Tabel
Table 1.2.2

Pengamatan Unsur Iklim Menurut Bulan di Stasiun Yuwai Semaring, 2023
Observation of Climate Elements By Months at Yuwai Semaring Station, 2023

| Bulan Month | Suhu/Temperature (°C) | | | Kelembaban/Humidity (%) | | |
|---------------------|-----------------------|----------------------|---------------------|-------------------------|----------------------|---------------------|
| | Minimum | Rata-rata Average | Maksimum Maximum | Minimum | Rata-rata Average | Maksimum Maximum |
| (1) | (2) | (3) | (4) | (5) | (6) | (7) |
| Januari/January | 16.20 | 23.30 | ... | 48.00 | 79.20 | 100.00 |
| Februari/February | 18.20 | 23.70 | ... | 40.00 | 76.80 | 98.00 |
| Maret/March | 18.40 | 24.30 | ... | 37.00 | 75.00 | 100.00 |
| April/April | 17.80 | 25.10 | ... | 49.00 | 73.40 | 97.00 |
| Mei/May | 20.00 | 25.10 | ... | 47.00 | 75.70 | 98.00 |
| Juni/June | 18.40 | 24.60 | ... | 49.00 | 77.10 | 97.00 |
| Juli/July | 16.90 | 24.60 | ... | 38.00 | 74.30 | 100.00 |
| Agustus/August | 18.70 | 24.60 | ... | 38.00 | 76.00 | 100.00 |
| September/September | 19.30 | 24.60 | ... | 42.00 | 76.80 | 100.00 |
| Oktober/October | 17.80 | 25.00 | ... | 45.00 | 74.70 | 100.00 |
| November/November | 18.80 | 24.90 | ... | 47.00 | 76.80 | 100.00 |
| Desember/December | 18.80 | 24.80 | ... | 50.00 | 77.30 | 100.00 |

Lanjutan Tabel/*Continued Table 1.2.2*

| Bulan Month | Kecepatan Angin (knot) Wind Velocity (knot) | | | Tekanan Udara/Atmospheric Pressure (mbar) | | |
|---------------------|--|----------------------|---------------------|--|----------------------|---------------------|
| | Minimum | Rata-rata Average | Maksimum Maximum | Minimum | Rata-rata Average | Maksimum Maximum |
| (1) | (8) | (9) | (10) | (11) | (12) | (13) |
| Januari/January | 0.00 | 3.30 | 17.00 | 900.60 | 906.10 | 910.60 |
| Februari/February | 0.00 | 3.40 | 13.00 | 808.80 | 906.80 | 1019.20 |
| Maret/March | 0.00 | 3.60 | 12.00 | 804.40 | 907.20 | 1015.50 |
| April/April | 0.00 | 3.60 | 13.00 | 902.40 | 906.60 | 1010.00 |
| Mei/May | 0.00 | 3.40 | 15.00 | 901.50 | 907.10 | 911.20 |
| Juni/June | 0.00 | 2.80 | 12.00 | 903.70 | 906.90 | 910.10 |
| Juli/July | 0.00 | 3.90 | 16.00 | 903.50 | 906.90 | 910.50 |
| Agustus/August | 0.00 | 3.30 | 13.00 | 903.00 | 907.50 | 912.50 |
| September/September | 0.00 | 3.40 | 16.00 | 902.70 | 906.90 | 910.60 |
| Oktober/October | 0.00 | 3.20 | 13.00 | 903.60 | 908.00 | 911.40 |
| November/November | 0.00 | 2.70 | 12.00 | 902.30 | 907.30 | 1015.00 |
| Desember/December | 0.00 | 2.80 | 11.00 | 902.10 | 907.20 | 912.30 |

Lanjutan Tabel/Continued Table 1.2.2

| Bulan Month | Jumlah Curah Hujan (mm/tahun) Number of Precipitation (mm/year) | Jumlah Hari Hujan (hari) Number of Rainy Days (day) | Rata-rata Harian Penyinaran Matahari (jam) Duration of Sunshine (hour) |
|---------------------|--|--|--|
| (1) | (14) | (15) | (16) |
| Januari/January | 213.40 | 19 | 3.7 |
| Februari/February | 258.20 | 22 | 3.2 |
| Maret/March | 155.40 | 22 | 4.9 |
| April/April | 65.80 | 22 | 5.1 |
| Mei/May | 165.50 | 24 | 4.8 |
| Juni/June | 384.90 | 23 | 4.9 |
| Juli/July | 317.60 | 23 | 4.7 |
| Agustus/August | 215.40 | 20 | 4.7 |
| September/September | 372.60 | 20 | 3.9 |
| Oktober/October | 174.10 | 26 | 4.9 |
| November/November | 259.10 | 25 | 4.8 |
| Desember/December | 350.40 | 23 | 4.6 |

Catatan/Note: *Calm* adalah kecepatan angin mendekati nol/*Calm is wind velocity close to zero*

Sumber/Source: Badan Meteorologi, Klimatologi, dan Geofisika/*The Agency for Meteorology, Climatology, and Geophysics*

BAB II

Pemerintahan *Government*

17

Anggota DPRD Nunukan
yang berjenis kelamin
Laki-Laki

Anggota DPRD Nunukan
yang berjenis kelamin
Perempuan

8



PENJELASAN TEKNIS

1. **Desa** adalah kesatuan wilayah yang dihuni oleh sejumlah keluarga yang mempunyai sistem pemerintahan sendiri (dikepalai oleh seorang kepala desa) atau desa merupakan kelompok rumah di luar kota yang merupakan kesatuan.
2. **Satya Lancana Karya Satya** adalah sebuah tanda penghargaan yang diberikan kepada pegawai negeri sipil yang telah berbakti selama 10 atau 20 atau 30 tahun lebih secara terus menerus dengan menunjukkan kecakapan, kedisiplinan, kesetiaan dan pengabdian sehingga dapat dijadikan teladan bagi setiap pegawai lainnya.
3. **Partai politik** adalah organisasi politik yang dibentuk oleh sekelompok warga negara Republik Indonesia secara sukarela atas dasar persamaan kehendak dan cita-cita untuk memperjuangkan kepentingan anggota, masyarakat, bangsa, dan negara melalui pemilihan umum.
4. **Fraksi** adalah kelompok dalam badan legislatif yang terdiri atas beberapa anggota yang mempunyai visi yang sama.

TECHNICAL NOTES

1. **The village** is a unity of territory occupied by a number of families who have their own system of government (headed by a village head) or a group of houses outside the city as a unity.
2. **Satya Lancana Karya Satya** is appreciation given to civil servants who had served for 10 or 20 or 30 years continuously with demonstrated proficiency, discipline, loyalty and devotion that can be used as an example for any other employees.
3. **Political party** is a political organization formed by a group of Indonesian citizens voluntarily on the basis of equality will and ideals to fight for the interests of its members, the community, the nation, and the country through elections.
4. **Fraction** is a group in legislative consist of several members which have same vision.

- 5. Peraturan Daerah Kabupaten/ Kota** adalah Peraturan Perundang-undangan yang dibentuk oleh Dewan Perwakilan Rakyat Daerah Kabupaten/Kota dengan persetujuan bersama Bupati/Walikota.
- 5. Regulation of district/city** is regulations established by the Board of Representatives District / City by mutual consent Regent / Mayor

<https://nunukankab.bps.go.id>

ULASAN**DESCRIPTION****2.1 Wilayah Administratif**

Selama lebih dari 15 tahun menyelenggarakan pemerintahannya, Kabupaten Nunukan telah mampu menunjukkan perkembangan yang cukup pesat baik dilihat dari pembangunan fisik maupun non fisik.

Secara administratif, Kabupaten Nunukan terbagi atas 21 kecamatan dan terdiri dari 242 desa/kelurahan. Kecamatan Lumbis Ogong merupakan kecamatan dengan jumlah desa terbanyak dibandingkan dengan kecamatan lainnya di Kabupaten Nunukan.

2.2 Dewan Perwakilan Rakyat Daerah

Anggota DPRD Kabupaten Nunukan berdasarkan hasil PEMILU Legislatif tahun 2020 berjumlah 25 orang. Tujuh orang merupakan anggota fraksi Partai Hanura, lima orang merupakan anggota fraksi Partai Demokrat, empat orang merupakan anggota fraksi Partai Keadilan Sejahtera, dua orang anggota fraksi Partai Demokrasi Indonesia Perjuangan, dua orang anggota fraksi Partai Golongan Karya dan anggota Fraksi Partai Persatuan Pembangunan, Partai Bulan Bintang, Partai Gerakan Indonesia Raya, Partai Perindo, dan Partai Nasdem masing-masing satu orang.

2.1 Administrative Area

Nunukan Regency has run its governance for more than 15 years; it has shown fast enough growth not only from its construction but also non-physical development.

Administratively, Nunukan Regency has been divided by 21 Districts and consists of 242 villages. Lumbis Ogong Subdistrict is a subdistrict with the highest number of villages than other subdistricts in Nunukan Regency.

2.2 The Regional House of Representative

Parliament member from legislative general election which resulted in 2020 has 25 personnel. Seven peoples were the member of "Partai Hanura" fraction, five peoples were the member of "Partai Demokrat" fraction, four peoples were the member of "Partai Keadilan Sejahtera" fraction, two peoples were the member of "Partai Demokrasi Indonesia Perjuangan" fraction, two peoples were the member of "Partai Golongan Karya" fraction and member of "Partai Persatuan Pembangunan", "Partai Bulan Bintang", "Partai Gerakan Indonesia Raya", "Partai Perindo" and "Partai Nasdem" fraction are one people each.

2.3 Pegawai Negeri Sipil

Jumlah Pegawai Negeri Sipil (PNS) di Kabupaten Nunukan pada tahun 2023 sebanyak 3.484 orang, dimana sebagian besar dari mereka merupakan pegawai golongan III, yaitu sebesar 68,43%. Untuk pegawai golongan II berjumlah 556 orang atau sebesar 15,96% dan PNS golongan IV sebesar 543 orang atau sekitar 15,59% dan sisanya merupakan pegawai golongan I.

Dilihat dari jenjang pendidikan tertinggi yang telah ditamatkan, sebagian besar PNS di Kabupaten Nunukan merupakan tingkat sarjana S1, yaitu sebesar 53,44%.

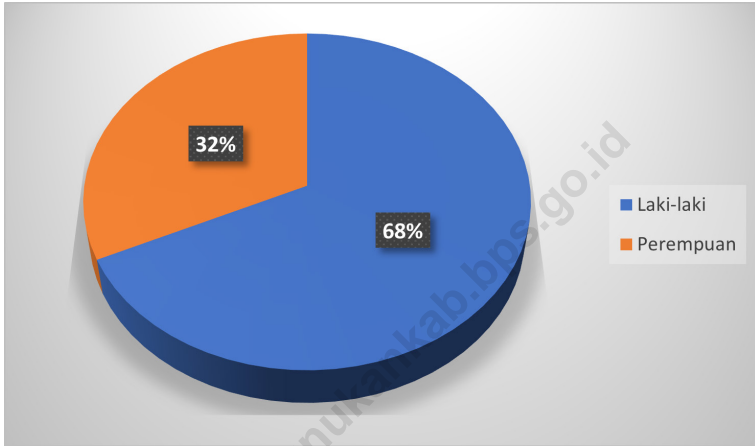
2.3 Civil Servant

Public servant in Nunukan Regency of the year 2023 was about 3,484 personnel. Most of them were faction officer III, about 68.43%; faction officer II were 556 personnel or 15.96% and faction officer IV were 543 personnel or 15.59%, others were faction officer I.

Based on educational background, most of public servant in Nunukan Regency were University Graduates S1, they were 53.44%.

Gambar 2.1
Figures

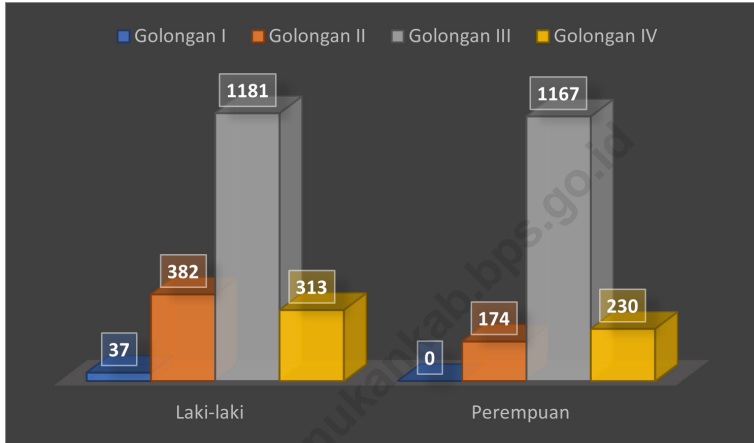
Persentase Anggota Dewan Perwakilan Rakyat Daerah Menurut Partai Politik dan Jenis Kelamin di Kabupaten Nunukan, 2023
Percentage Regional House of Representatives's Members by Political Parties and Sex in Nunukan Regency 2023



Sumber/Source : Sekretariat Dewan Perwakilan Rakyat Daerah Kabupaten Nunukan/Parliament Secretariat of Nunukan Regency

Gambar 2.2
Figures

**Jumlah Pegawai Negeri Sipil Menurut Tingkat
Kepangkatan dan Jenis Kelamin di Kabupaten
Nunukan, Desember 2023**
*Number of Civil Servants by Hierarchy and Sex in Nunukan
Regency, Desember 2023*



Sumber/Source : Badan Kepegawaian Negara (BKN)/National Civil Service Agency

2.1 WILAYAH ADMINISTRATIF ADMINISTRATIVE AREA

Tabel 2.1.1 Jumlah Desa¹/Kelurahan Menurut Kecamatan di Kabupaten Nunukan, 2019–2023
Number of Villages¹/Kelurahan by District in Nunukan Regency, 2019–2023

| Kecamatan District | 2019 | 2020 | 2021 | 2022 | 2023 |
|--------------------------|------------|------------|------------|------------|------------|
| (1) | (2) | (3) | (4) | (5) | (6) |
| Krayan Selatan | 13 | 13 | 13 | 13 | 13 |
| Krayan Tengah | 11 | 11 | 11 | 11 | 11 |
| Krayan | 23 | 23 | 23 | 23 | 23 |
| Krayan Timur | 17 | 17 | 17 | 17 | 17 |
| Krayan Barat | 25 | 25 | 25 | 25 | 25 |
| Lumbis Ogong | 26 | 26 | 26 | 26 | 26 |
| Lumbis Pansiangan | 13 | 13 | 13 | 13 | 13 |
| Lumbis Hulu | 10 | 10 | 10 | 10 | 10 |
| Lumbis | 28 | 28 | 28 | 28 | 28 |
| Sembakung Atulai | 10 | 10 | 10 | 10 | 10 |
| Sembakung | 10 | 10 | 10 | 10 | 10 |
| Sebuku | 10 | 10 | 10 | 10 | 10 |
| Tulin Onsoi | 12 | 12 | 12 | 12 | 12 |
| Sei Menggaris | 4 | 4 | 4 | 4 | 4 |
| Nunukan | 5 | 5 | 5 | 5 | 7 |
| Nunukan Selatan | 4 | 4 | 4 | 4 | 4 |
| Sebatik Barat | 4 | 4 | 4 | 4 | 4 |
| Sebatik | 4 | 4 | 4 | 4 | 4 |
| Sebatik Timur | 4 | 4 | 4 | 4 | 4 |
| Sebatik Tengah | 4 | 4 | 4 | 4 | 4 |
| Sebatik Utara | 3 | 3 | 3 | 3 | 3 |
| Kabupaten Nunukan | 240 | 240 | 240 | 240 | 242 |

Sumber/Source: Badan Pusat Statistik, Keputusan Kepala BPS Nomor 649 Tahun 2023 tentang Kode dan Nama Wilayah Kerja Statistik Tahun 2023 tanggal 29 September 2023/BPS-Statistics Indonesia, Decree of Chief's BPS Number 649/2023 on Code and Name of Regional Level of Data Collection of 2023, September 29 2023

2.2 DEWAN PERWAKILAN RAKYAT DAERAH REGIONAL HOUSE OF REPRESENTATIVE

Tabel 2.2.1 Jumlah Anggota Dewan Perwakilan Rakyat Daerah Menurut Partai Politik dan Jenis Kelamin di Kabupaten Nunukan, 2023
Number of Regional House of Representatives's Members by Political Parties and Sex in Nunukan Regency 2023

| Partai Politik <i>Political Parties</i> | Laki-laki <i>Male</i> | Perempuan <i>Female</i> | Jumlah <i>Total</i> |
|---|--------------------------|----------------------------|------------------------|
| (1) | (2) | (3) | (4) |
| Partai Hati Nurani Rakyat (Hanura) | 4 | 3 | 7 |
| Partai Demokrat | 4 | 1 | 5 |
| Partai Keadilan Sejahtera (PKS) | 2 | 2 | 4 |
| Partai Golongan Karya (Golkar) | 1 | 1 | 2 |
| Partai Gerakan Indonesia Raya (Gerindra) | - | 1 | 1 |
| Partai Demokrasi Indonesia Perjuangan (PDI-P) | 2 | - | 2 |
| Partai NasDem | 1 | - | 1 |
| Partai Persatuan Indonesia (Perindo) | 1 | - | 1 |
| Partai Persatuan Pembangunan (PPP) | 1 | - | 1 |
| Partai Bulan Bintang (PBB) | 1 | - | 1 |
| Kabupaten Nunukan | 17 | 8 | 25 |

Sumber/Source: Sekretariat Dewan Perwakilan Rakyat Daerah Kabupaten Nunukan/*Parliament Secretariat of Nunukan Regency*

2.3 SUMBER DAYA MANUSIA HUMAN RESOURCES

Tabel 2.3.1 Jumlah Pegawai Negeri Sipil Menurut Jabatan dan Jenis Kelamin di Kabupaten Nunukan, Desember 2022 dan Desember 2023
Number of Civil Servants by Occupation and Sex in Nunukan Regency, Desember 2022 and Desember 2023

| Jabatan <i>Occupation</i> | 2022 | | Jumlah <i>Total</i> |
|---|--------------------------|----------------------------|------------------------|
| | Laki-laki <i>Male</i> | Perempuan <i>Female</i> | |
| (1) | (2) | (3) | (4) |
| Jabatan Pimpinan Tinggi Utama <i>Senior Executives</i> | - | - | - |
| Jabatan Pimpinan Tinggi Madya <i>Middle Executives</i> | - | - | - |
| Jabatan Pimpinan Tinggi Pratama <i>Junior Executives</i> | 33 | 2 | 35 |
| Administrator/ <i>Administrator</i> | 136 | 40 | 176 |
| Pengawas/ <i>Supervisor</i> | 182 | 97 | 279 |
| Eselon V/ <i>5th Echelon</i> | - | - | - |
| Jabatan Fungsional Dosen <i>Certain Functional Position for Lecturer</i> | - | - | - |
| Jabatan Fungsional Guru <i>Certain Functional Position for Teacher</i> | 535 | 657 | 1.192 |
| Jabatan Fungsional Medis <i>Certain Functional Position for Medical Field</i> | 132 | 359 | 491 |
| Jabatan Fungsional Teknis <i>Certain Functional Position for Technical Field</i> | 271 | 104 | 375 |
| Jabatan Fungsional Umum/Pelaksana <i>General Functional Position</i> | 694 | 352 | 1.046 |
| Jumlah/<i>Total</i> | 1.983 | 1.611 | 3.594 |

Lanjutan Tabel/*Continued Table 2.3.1*

| Jabatan <i>Occupation</i> | 2023 | | |
|---|--------------------------|----------------------------|------------------------|
| | Laki-laki <i>Male</i> | Perempuan <i>Female</i> | Jumlah <i>Total</i> |
| (1) | (2) | (3) | (4) |
| Jabatan Pimpinan Tinggi Utama <i>Senior Executives</i> | - | - | - |
| Jabatan Pimpinan Tinggi Madya <i>Middle Executives</i> | - | - | - |
| Jabatan Pimpinan Tinggi Pratama <i>Junior Executives</i> | 31 | 3 | 34 |
| Administrator/ <i>Administrator</i> | 140 | 41 | 181 |
| Pengawas/ <i>Supervisor</i> | 209 | 105 | 314 |
| Eselon V/ <i>5th Echelon</i> | - | - | - |
| Jabatan Fungsional Dosen <i>Certain Functional Position for Lecturer</i> | 1 | - | 1 |
| Jabatan Fungsional Guru <i>Certain Functional Position for Teacher</i> | 507 | 637 | 1.144 |
| Jabatan Fungsional Medis <i>Certain Functional Position for Medical Field</i> | 109 | 316 | 425 |
| Jabatan Fungsional Teknis <i>Certain Functional Position for Technical Field</i> | 271 | 134 | 405 |
| Jabatan Fungsional Umum/Pelaksana <i>General Functional Position</i> | 645 | 335 | 980 |
| Jumlah/<i>Total</i> | 1.913 | 1.571 | 3.484 |

Catatan/*Note*: Tidak termasuk PNS pusat. Angka Provinsi hanya menampilkan PNS provinsi (tidak mencakup PNS Kabupaten/kota)/*Not including central civil servants. Provincial figures only include provincial civil servants (not including regency/municipal civil servants)*

Sumber/*Source*: Badan Kepegawaian Negara (BKN)/*National Civil Service Agency*

Tabel
Table 2.3.2

Jumlah Pegawai Negeri Sipil Menurut Tingkat Pendidikan dan Jenis Kelamin di Kabupaten Nunukan, Desember 2022 dan Desember 2023
Number of Civil Servants by Educational Level and Sex in Nunukan Regency, Desember 2022 and Desember 2023

| Tingkat Pendidikan <i>Educational Level</i> | 2022 | | |
|---|--------------------------|----------------------------|------------------------|
| | Laki-laki <i>Male</i> | Perempuan <i>Female</i> | Jumlah <i>Total</i> |
| (1) | (2) | (3) | (4) |
| Sekolah Dasar (SD) <i>Primary School</i> | 36 | - | 36 |
| Sekolah Menengah Pertama (SMP) <i>Junior High School</i> | 38 | 1 | 39 |
| Sekolah Menengah Atas (SMA) <i>Senior High School</i> | 560 | 209 | 769 |
| Diploma I/Akta I <i>Diploma I/Akta I</i> | 11 | 5 | 16 |
| Diploma II/Akta II <i>Diploma II/Akta II</i> | 20 | 22 | 42 |
| Diploma III/Akta III <i>Diploma III/Akta III</i> | 151 | 322 | 473 |
| Diploma IV/Akta IV <i>Diploma IV/Akta IV</i> | 55 | 20 | 75 |
| S1/Sarjana <i>Under Graduate/Bachelor</i> | 947 | 954 | 1.901 |
| S2/Pasca Sarjana <i>Graduate</i> | 165 | 78 | 243 |
| S3/Doktor/Ph.D <i>Post Graduate</i> | - | - | - |
| Jumlah/Total | 1.983 | 1.611 | 3.594 |

Lanjutan Tabel/Continued Table 2.3.2

| Tingkat Pendidikan <i>Educational Level</i> | 2023 | | |
|---|--------------------------|----------------------------|------------------------|
| | Laki-laki <i>Male</i> | Perempuan <i>Female</i> | Jumlah <i>Total</i> |
| (1) | (2) | (3) | (4) |
| Sekolah Dasar (SD) <i>Primary School</i> | 34 | - | 34 |
| Sekolah Menengah Pertama (SMP) <i>Junior High School</i> | 31 | 1 | 32 |
| Sekolah Menengah Atas (SMA) <i>Senior High School</i> | 541 | 199 | 740 |
| Diploma I/Akta I <i>Diploma I/Akta I</i> | 8 | 5 | 13 |
| Diploma II/Akta II <i>Diploma II/Akta II</i> | 17 | 19 | 36 |
| Diploma III/Akta III <i>Diploma III/Akta III</i> | 145 | 311 | 456 |
| Diploma IV/Akta IV <i>Diploma IV/Akta IV</i> | 57 | 21 | 78 |
| S1/Sarjana <i>Under Graduate/Bachelor</i> | 923 | 939 | 1.862 |
| S2/Pasca Sarjana <i>Graduate</i> | 157 | 76 | 233 |
| S3/Doktor/Ph.D <i>Post Graduate</i> | - | - | - |
| Jumlah/Total | 1.913 | 1.571 | 3.484 |

Catatan/Note: Tidak termasuk PNS pusat. Angka Provinsi hanya menampilkan PNS provinsi (tidak mencakup PNS Kabupaten/kota)/Not including central civil servants. Provincial figures only include provincial civil servants (not including regency/municipal civil servants)

Sumber/Source: Badan Kepegawaian Negara (BKN)/National Civil Service Agency

Tabel
Table 2.3.3

**Jumlah Pegawai Negeri Sipil Menurut Tingkat
Kepangkatan dan Jenis Kelamin di Kabupaten Nunukan,
Desember 2022 dan Desember 2023**
*Number of Civil Servants by Hierarchy and Sex in Nunukan
Regency, Desember 2022 and Desember 2023*

| Pangkat/Golongan/Ruang Hierarchy | 2022 | | |
|---|-------------------|---------------------|-----------------|
| | Laki-laki Male | Perempuan Female | Jumlah Total |
| (1) | (2) | (3) | (4) |
| Golongan I/Range I | 52 | - | 52 |
| 1. I/A (Juru Muda/Junior Clerk) | 1 | - | 1 |
| 2. I/B (Juru Muda Tingkat I/First Class Junior Clerk) | 16 | - | 16 |
| 3. I/C (Juru/Clerk) | 21 | - | 21 |
| 4. I/D (Juru Tingkat I/First Class Clerk) | 14 | - | 14 |
| Golongan II/Range II | 518 | 268 | 786 |
| 5. II/A (Pengatur Muda/Junior Supervisor) | 56 | 6 | 62 |
| 6. II/B (Pengatur Muda Tingkat I/First Class Junior Supervisor) | 93 | 37 | 130 |
| 7. II/C (Pengatur/Supervisor) | 118 | 65 | 183 |
| 8. II/D (Pengatur Tingkat I/First Class Supervisor) | 251 | 160 | 411 |
| Golongan III/Range III | 1.096 | 1.112 | 2.208 |
| 9. III/A (Penata Muda/Junior Superintendent) | 265 | 253 | 518 |
| 10. III/B (Penata Muda Tingkat I/First Class Junior Superintendent) | 240 | 323 | 563 |
| 11. III/C (Penata/Superintendent) | 266 | 266 | 532 |
| 12. III/D (Penata Tingkat I/First Class Superintendent) | 325 | 270 | 595 |
| Golongan IV/Range IV | 317 | 231 | 548 |
| 13. IV/A (Pembina/Administrator) | 188 | 130 | 318 |
| 14. IV/B (Pembina Tingkat I/First Class Administrator) | 101 | 98 | 199 |
| 15. IV/C (Pembina Utama Muda/Junior Administrator) | 27 | 3 | 30 |
| 16. IV/D (Pembina Utama Madya/Middle Administrator) | 1 | - | 1 |
| 17. IV/E (Pembina Utama/Senior Administrator) | - | - | - |
| Jumlah/Total | 1.983 | 1.611 | 3.594 |

Lanjutan Tabel/Continued Table 2.3.3

| Pangkat/Golongan/Ruang Hierarchy | | 2023 | | |
|-------------------------------------|---|-------------------|---------------------|-----------------|
| | | Laki-laki Male | Perempuan Female | Jumlah Total |
| (1) | (2) | (3) | (4) | |
| Golongan I/Range I | | 37 | - | 37 |
| 1. I/A | (Juru Muda/Junior Clerk) | 1 | - | 1 |
| 2. I/B | (Juru Muda Tingkat I/First Class Junior Clerk) | 13 | - | 13 |
| 3. I/C | (Juru/Clerk) | 14 | - | 14 |
| 4. I/D | (Juru Tingkat I/First Class Clerk) | 9 | - | 9 |
| Golongan II/Range II | | 382 | 174 | 556 |
| 5. II/A | (Pengatur Muda/Junior Supervisor) | 55 | 4 | 59 |
| 6. II/B | (Pengatur Muda Tingkat I/First Class Junior Supervisor) | 61 | 21 | 82 |
| 7. II/C | (Pengatur/Supervisor) | 99 | 25 | 124 |
| 8. II/D | (Pengatur Tingkat I/First Class Supervisor) | 167 | 124 | 291 |
| Golongan III/Range III | | 1.181 | 1.167 | 2.348 |
| 9. III/A | (Penata Muda/Junior Superintendent) | 345 | 308 | 653 |
| 10. III/B | (Penata Muda Tingkat I/First Class Junior Superintendent) | 242 | 300 | 542 |
| 11. III/C | (Penata/Superintendent) | 231 | 228 | 459 |
| 12. III/D | (Penata Tingkat I/First Class Superintendent) | 363 | 331 | 694 |
| Golongan IV/Range IV | | 313 | 230 | 543 |
| 13. IV/A | (Pembina/Administrator) | 183 | 124 | 307 |
| 14. IV/B | (Pembina Tingkat I/First Class Administrator) | 103 | 103 | 206 |
| 15. IV/C | (Pembina Utama Muda/Junior Administrator) | 26 | 3 | 29 |
| 16. IV/D | (Pembina Utama Madya/Middle Administrator) | 1 | - | 1 |
| 17. IV/E | (Pembina Utama/Senior Administrator) | ... | ... | ... |
| Jumlah/Total | | 1.913 | 1.571 | 3.484 |

Catatan/Note: Tidak termasuk PNS pusat. Angka Provinsi hanya menampilkan PNS provinsi (tidak mencakup PNS Kabupaten/kota)/Not including central civil servants. Provincial figures only include provincial civil servants (not including regency/municipal civil servants)

Sumber/Source: Badan Kepegawaian Negara (BKN)/National Civil Service Agency

2.4 KEUANGAN PEMERINTAH GOVERNMENT FINANCE

Tabel 2.4.1 Realisasi Pendapatan Pemerintah Kabupaten Nunukan Menurut Jenis Pendapatan (ribu rupiah), 2020–2023
Actual Nunukan Regency Government Revenues by Kind of Revenues (thousand rupiahs), 2020–2023

| Jenis Pendapatan/Kind of Revenues | 2020 | 2021 |
|--|---------------------|---------------------|
| (1) | (2) | (3) |
| 1. Pendapatan Asli Daerah (PAD)/Regional Revenue | 133.196,14 | 176.077,41 |
| 1.1 Pajak Daerah/Regional Tax | 28.343,64 | 19.403,06 |
| 1.2 Retribusi Daerah/Regional Retribution | 3.933,43 | 2.927,46 |
| 1.3 Hasil Perusahaan Milik Daerah dan Pengelolaan Kekayaan Daerah yang Dipisahkan <i>Regional-Owned Company Revenue and Separated Management of Regional Wealth</i> | 2.944,24 | 3.212,10 |
| 1.4 Lain-lain PAD yang Sah/Other Regional Revenue | 97.924,83 | 150.534,79 |
| 2. Dana Perimbangan/Balance Funds | 882.266,06 | 1.185.595,06 |
| 2.1 Bagi Hasil Pajak/Tax Sharing Revenue | 48.321,34 | 50.424,71 |
| 2.2 Bagi Hasil Bukan Pajak/Sumber Daya Alam <i>Non-Tax Sharing Revenue/Natural Resources</i> | 127.018,74 | 18.596,16 |
| 2.3 Dana Alokasi Umum/General Allocation Fund | 497.918,25 | 690.032,59 |
| 2.4 Dana Alokasi Khusus/Special Allocation Fund | 209.007,73 | 196.946,22 |
| 2.5 Dana Alokasi Desa/Village Allocation Fund | - | 229.595,39 |
| 3. Lain-lain Pendapatan yang Sah/Other Revenue | 278.223,48 | 34.090,69 |
| 3.1 Pendapatan Hibah/Grant | 9.905,14 | 1.500,00 |
| 3.2 Dana Darurat/Emergency Fund | - | - |
| 3.3 Dana Bagi Hasil Pajak dari Provinsi dan Pemerintah Daerah Lainnya/Tax Sharing Revenue from Provincial and Other Regional Governments | 54.288,08 | - |
| 3.4 Dana Penyesuaian dan Otonomi Daerah <i>Regional Adjustment and Autonomy Fund</i> | - | - |
| 3.5 Bantuan Keuangan dari Provinsi atau Pemerintah Daerah Lainnya/Financial Assistance from Provincial or Other Regional Governments | 19.419,21 | - |
| 3.6 Lainnya/Others | 194.611,04 | 32.590,69 |
| Jumlah/Total | 1.293.685,68 | 1.395.763,16 |

Lanjutan Tabel/*Continued Table 2.4.1*

| Jenis Pendapatan/ <i>Kind of Revenues</i> | 2022 | 2023 |
|--|---------------------|---------------------|
| (1) | (4) | (5) |
| 1. Pendapatan Asli Daerah (PAD)/<i>Regional Revenue</i> | 83.205,84 | 192.748,47 |
| 1.1 Pajak Daerah/ <i>Regional Tax</i> | 26.095,60 | 96.346,55 |
| 1.2 Retribusi Daerah/ <i>Regional Retribution</i> | 2.852,07 | 3.604,78 |
| 1.3 Hasil Perusahaan Milik Daerah dan Pengelolaan Kekayaan Daerah yang Dipisahkan <i>Regional-Owned Company Revenue and Separated Management of Regional Wealth</i> | 4.012,34 | 4.510,25 |
| 1.4 Lain-lain PAD yang Sah/ <i>Other Regional Revenue</i> | 50.245,84 | 88.286,89 |
| 2. Dana Perimbangan/<i>Balance Funds</i> | 1.102.679,60 | 1.523.978,02 |
| 2.1 Bagi Hasil Pajak/ <i>Tax Sharing Revenue</i> | 41.753,18 | 79.391,31 |
| 2.2 Bagi Hasil Bukan Pajak/Sumber Daya Alam <i>Non-Tax Sharing Revenue/Natural Resources</i> | 266.106,19 | 46.670,78 |
| 2.3 Dana Alokasi Umum/ <i>General Allocation Fund</i> | 503.787,43 | 1.006.636,70 |
| 2.4 Dana Alokasi Khusus/ <i>Special Allocation Fund</i> | 113.544,68 | 212.092,81 |
| 2.5 Dana Alokasi Desa/ <i>Village Allocation Fund</i> | 177.488,12 | 179.186,42 |
| 3. Lain-lain Pendapatan yang Sah/<i>Other Revenue</i> | 69.932,42 | 10.021,45 |
| 3.1 Pendapatan Hibah/ <i>Grant</i> | 123,53 | - |
| 3.2 Dana Darurat/ <i>Emergency Fund</i> | - | - |
| 3.3 Dana Bagi Hasil Pajak dari Provinsi dan Pemerintah Daerah Lainnya/ <i>Tax Sharing Revenue from Provincial and Other Regional Governments</i> | - | - |
| 3.4 Dana Penyesuaian dan Otonomi Daerah <i>Regional Adjustment and Autonomy Fund</i> | - | - |
| 3.5 Bantuan Keuangan dari Provinsi atau Pemerintah Daerah Lainnya/ <i>Financial Assistance from Provincial or Other Regional Governments</i> | 58.939,98 | - |
| 3.6 Lainnya/ <i>Others</i> | 4.859,91 | 10.021,45 |
| Jumlah/<i>Total</i> | 1.249.808,86 | 1.726.747,94 |

Sumber/*Source*: Badan Pengelolaan Keuangan dan Aset Daerah Kabupaten Nunukan/*Management of Revenue, Finance and Assets-Nunukan Regency*

Tabel
Table 2.4.2

**Realisasi Belanja Pemerintah Kabupaten Nunukan
Menurut Jenis Belanja (ribu rupiah), 2020–2023
Actual Nunukan Regency Government Expenditures by Kind
of Expenditures (thousand rupiahs), 2020–2023**

| Jenis Pendapatan Kind of Revenues | 2020 | 2021 |
|--|---------------------|----------------------|
| (1) | (2) | (3) |
| 1. Belanja Tidak Langsung/Indirect Expenditures | 758.789,08 | 812.714,85 |
| 1.1 Belanja Pegawai/Personnel Expenditures | 450.759,07 | 526.696,05 |
| 1.2 Belanja Bunga/Interest Expenditures | - | - |
| 1.3 Belanja Subsidi/Subsidies Expenditures | 12.016,47 | 1.187,07 |
| 1.4 Belanja Hibah/Grant Expenditures | 57.661,10 | 12.391,54 |
| 1.5 Belanja Bantuan Sosial/Social Aid Expenditures | 227,00 | 1.497,94 |
| 1.6 Belanja Bagi Hasil/Sharing Fund Expenditure | - | - |
| 1.7 Belanja Bantuan Keuangan Financial Aids Expenditures | 224.527,43 | 266.429,59 |
| 1.8 Belanja Tidak Terduga/Unpredicted Expenditures | 13.598,02 | 4.512,66 |
| 2. Belanja Langsung/Direct Expenditures | 512.225,75 | 521.054,29 |
| 2.1 Belanja Pegawai/Personnel Expenditures | 125.148,40 | - |
| 2.2 Belanja Barang dan Jasa Goods and Services Expenditures | 202.689,12 | 330.877,42 |
| 2.3 Belanja Modal/Capital Expenditure | 184.388,24 | 190.176,87 |
| Jumlah/Total | 1.271.014,84 | 1.333.769,152 |

Lanjutan Tabel/*Continued Table 2.4.2*

| Jenis Pendapatan <i>Kind of Revenues</i> | 2022 | 2023 |
|---|---------------------|---------------------|
| (1) | (4) | (5) |
| 1. Belanja Tidak Langsung/<i>Indirect Expenditures</i> | 726.215,61 | 764.881,65 |
| 1.1 Belanja Pegawai/ <i>Personnel Expenditures</i> | 448.074,04 | 464.588,64 |
| 1.2 Belanja Bunga/ <i>Interest Expenditures</i> | - | - |
| 1.3 Belanja Subsidi/ <i>Subsidies Expenditures</i> | 7.959,76 | 8.886,14 |
| 1.4 Belanja Hibah/ <i>Grant Expenditures</i> | 10.077,31 | 31.999,80 |
| 1.5 Belanja Bantuan Sosial/ <i>Social Aid Expenditures</i> | 5.046,82 | 3.532,88 |
| 1.6 Belanja Bagi Hasil/ <i>Sharing Fund Expenditure</i> | - | - |
| 1.7 Belanja Bantuan Keuangan <i>Financial Aids Expenditures</i> | 250.325,74 | 283.117,12 |
| 1.8 Belanja Tidak Terduga/ <i>Unpredicted Expenditures</i> | 4.731,94 | 2.757,07 |
| 2. Belanja Langsung/<i>Direct Expenditures</i> | 493.199,21 | 746.906,16 |
| 2.1 Belanja Pegawai/ <i>Personnel Expenditures</i> | - | - |
| 2.2 Belanja Barang dan Jasa <i>Goods and Services Expenditures</i> | 334.999,65 | 431.475,88 |
| 2.3 Belanja Modal/ <i>Capital Expenditure</i> | 158.199,56 | 315.430,28 |
| Jumlah/<i>Total</i> | 1.219.414,81 | 1.541.787,81 |

Sumber/*Source*: Badan Pengelolaan Keuangan dan Aset Daerah Kabupaten Nunukan/*Management of Revenue, Finance and Assets-Nunukan Regency*

BAB III

Penduduk dan Ketenagakerjaan

Population and Employment


**Total Penduduk Kabupaten Nunukan
Tahun 2023**

Laki-laki Perempuan

53%

47%

217.923



PENJELASAN TEKNIS

TECHNICAL NOTES

- | | |
|---|---|
| <p>1. Sumber utama data kependudukan adalah sensus penduduk yang dilaksanakan setiap sepuluh tahun sekali. Sensus penduduk telah dilaksanakan sebanyak tujuh kali sejak Indonesia merdeka, yaitu tahun 1961, 1971, 1980, 1990, 2000, 2010, dan 2021.</p> | <p>1. The main source of demographic data is population census, which is conducted every ten years. Population Census has been conducted seven times since Indonesia's independence: 1961, 1971, 1980, 1990, 2000, 2010, and 2021.</p> |
| <p>2. Penduduk Indonesia adalah semua orang yang berdomisili di wilayah teritorial Indonesia selama 6 bulan atau lebih dan atau mereka yang berdomisili kurang dari 6 bulan tetapi bertujuan menetap.</p> | <p>2. The population of Indonesia are all residents of the entire territory of Indonesia who have stayed for six months or longer, and those who intended to stay more than six months even though their length of stay is less than six months.</p> |
| <p>3. Laju pertumbuhan penduduk adalah angka yang menunjukkan persentase pertambahan penduduk dalam jangka waktu tertentu.</p> | <p>3. The growth rate of population is the number that show percentage of population growth within a specified period.</p> |
| <p>4. Kepadatan penduduk adalah rasio banyaknya penduduk per kilometer persegi.</p> | <p>4. Population density is ratio of population per square kilometer.</p> |
| <p>5. Rasio jenis kelamin adalah perbandingan antara penduduk laki-laki dan penduduk perempuan pada suatu wilayah dan waktu tertentu. Biasanya dinyatakan dengan banyaknya penduduk laki-laki untuk 100 penduduk perempuan.</p> | <p>5. Sex ratio is the ratio of males population to females population in a given area and time, usually expressed as the number of males for every 100 females.</p> |

6. **Penduduk usia kerja** adalah penduduk yang berumur 15 tahun ke atas.
7. **Angkatan kerja** adalah penduduk usia kerja (15 tahun ke atas) yang bekerja, punya pekerjaan namun sementara tidak bekerja, dan pengangguran.
8. **Bekerja** adalah kegiatan ekonomi yang dilakukan oleh seseorang dengan maksud memperoleh atau membantu memperoleh pendapatan atau keuntungan dan lamanya bekerja paling sedikit 1 jam secara terus menerus dalam seminggu yang lalu (termasuk pekerja keluarga tanpa upah yang membantu dalam suatu usaha/ kegiatan ekonomi).
9. **Bukan angkatan kerja** adalah penduduk usia kerja (15 tahun ke atas) yang masih sekolah, mengurus rumah tangga, atau melaksanakan kegiatan lainnya selain kegiatan pribadi.
6. **Working age population** is persons of 15 years and over
7. **Labor force or economically active** are persons of 15 years and over, who in the previous week were working, temporarily absent from work but having jobs, and unemployment
8. **Working** is economic activity conducted by a person and intended to earn income by doing work or helping to do work at least one hour continuously during the reference week (including unpaid family worker/s for any economic activity)
9. **Non-labor force** are persons of 15 years and over, who in the previous week were attending school, housekeeping, or do other activities besides personal activities.

ULASAN**DESCRIPTION****3.1 Kependudukan**

Pembangunan di suatu wilayah tidak terlepas dari peran serta penduduknya sebagai subjek pembangunan, demikian pula dengan pembangunan yang dilaksanakan di Kabupaten Nunukan. Jumlah penduduk yang besar di satu sisi merupakan suatu potensi yang dapat mendorong keberhasilan suatu pembangunan jika kuantitas tersebut juga diimbangi dengan kualitas yang tinggi pula. Namun disisi lain jumlah penduduk yang tinggi dapat pula menimbulkan suatu masalah jika penyebarannya kurang merata.

Penduduk Kabupaten Nunukan pada tahun 2023 berjumlah 217.923 jiwa dengan kepadatan penduduk mencapai 15,30 jiwa/km². Pertumbuhan penduduk yang terjadi juga merupakan dampak keberhasilan pembangunan yang terjadi di Kabupaten Nunukan sehingga menarik minat pendatang baru untuk tinggal di kabupaten ini.

3.2 Ketenagakerjaan

Persentase angkatan kerja pada tahun 2023 sebesar 71,93% dari total penduduk berumur 15 tahun ke atas, dimana yang bekerja sebesar 97,31%.

3.1 Population

A development activity in a region cannot be separated from the role of its population as development subject, similar with a development activity that has been conducted in Nunukan Regency. The sum up of population in one side represents a potency that will be able to motivate the effort for development if this quantity balanced with high quality. But on the other side tells that highly population quantity will give generate problem if the population distribution have not flatten.

The amount of Nunukan Regency population at the year 2023 amount to 217,923 people with density reached 15.30 people/km². The population growth also represents impact of succeeding development in Nunukan regency, so that will be able to take an enthusiasm of new comers to live in Nunukan Regency.

3.2 Employment

Work force percentage in the year 2023 as big as 71.93% from aged citizen total 15 year to on, where laboring as big as 97.31%.

Rasio antara angkatan kerja dengan jumlah penduduk usia kerja dikenal dengan istilah Tingkat Partisipasi Angkatan Kerja (TPAK), merupakan besarnya jumlah penduduk masuk dalam pasar kerja. TPAK Kabupaten Nunukan pada tahun 2023 sebesar 71,93%.


Penduduk yang tidak bekerja tetapi sedang mencari pekerjaan disebut menganggur (unemployed). Jadi pengangguran termasuk mereka yang tidak bekerja tetapi sedang mencari pekerjaan, telah diterima bekerja tetapi belum mulai bekerja dan yang di PHK (Pemutusan Hubungan Kerja) tetapi masih berhasrat untuk bekerja. Angka Pengangguran Terbuka merupakan perbandingan antara jumlah pencari kerja dengan jumlah angkatan kerja. Angka tersebut sering disebut juga dengan Tingkat Pengangguran Terbuka (TPT). Pada tahun 2023 TPT Kabupaten Nunukan sebesar 2,69%.

Ratio between labor force and sum of the working age population known by the Term of Labor Force Participation (TLFP). It represents the level of total population in the working market. TPAK Nunukan Regency in the year 2023 as big as 71,93%

The population which have not worked but still looking for a job known as unemployed, so un-employment are them who were not working but still searching for jobs, have gotten a job but not begin yet, and them who were getting broken off job but still having motivation to work. Total of open unemployment is the comparison between job searcher and amount of labor force, which value is generally says with Open Unemployment Level (OUL). In the year 2023 OUL Nunukan Regency as big as 2.69%.

Gambar 3.1
Figures

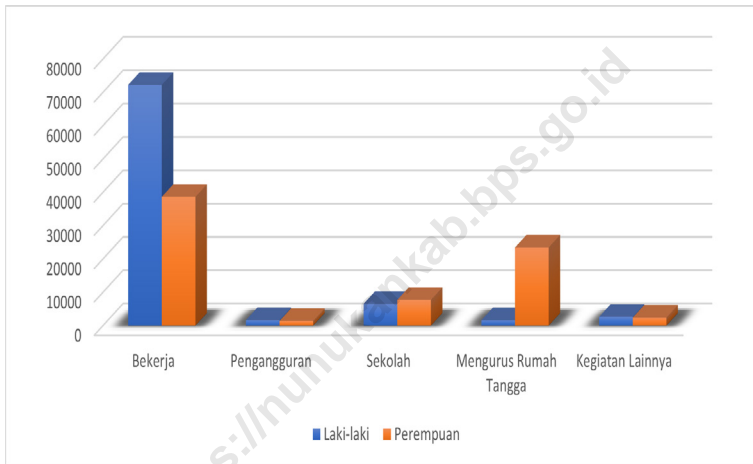
Jumlah Penduduk Menurut Jenis Kelamin di Kabupaten Nunukan, 2023
Population by Sex in Nunukan Regency, 2023



Sumber/Source : Dinas Kependudukan dan Pencatatan Sipil Kabupaten Nunukan/Department of Population and Civil Registration Nunukan Regency

Gambar 3.2
Figures

Jumlah Penduduk Berumur 15 Tahun Keatas Menurut Jenis Kegiatan Selama Seminggu yang Lalu dan Jenis Kelamin di Kabupaten Nunukan, 2023
Population Aged 15 Years and Over by Type of Activity During The Previous Week and Sex in Nunukan Regency, 2023



Sumber/Source : Badan Pusat Statistik, Survei Angkatan Kerja Nasional (Sakernas) Agustus/BPS-Statistics Indonesia, August National Labor Force Survey

3.1 PENDUDUK POPULATION

Tabel 3.1.1 Penduduk, Laju Pertumbuhan Penduduk, Distribusi Persentase Penduduk, Kepadatan Penduduk, Rasio Jenis Kelamin Penduduk Menurut Kecamatan di Kabupaten Nunukan, 2023
Population, Population Growth Rate, Percentage Distribution of Population, Population Density, and Population Sex Ratio by District in Nunukan Regency, 2023

| Kecamatan <i>District</i> | Penduduk (ribu) <i>Population (thousand)</i> | Laju Pertumbuhan Penduduk per Tahun 2020–2023 (%) <i>Annual Population Growth Rate 2020–2023 (%)</i> |
|------------------------------|---|--|
| (1) | (2) | (3) |
| Krayan Selatan | 1.452 | 2,18 |
| Krayan Tengah | 1.063 | 4,01 |
| Krayan | 3.547 | 2,60 |
| Krayan Timur | 1.558 | 3,45 |
| Krayan Barat | 3.028 | 7,68 |
| Lumbis Ogong | 2.989 | 16,94 |
| Lumbis Pansiangan | 1.514 | 85,31 |
| Lumbis Hulu | 810 | 83,67 |
| Lumbis | 6.735 | 6,33 |
| Sembakung Atulai | 3.281 | 19,53 |
| Sembakung | 6.798 | 8,86 |
| Sebuku | 12.071 | 21,92 |
| Tulin Onsoi | 11.262 | 29,30 |
| Sei Menggaris | 10.795 | 13,58 |
| Nunukan | 72.925 | 15,92 |
| Nunukan Selatan | 25.547 | 20,11 |
| Sebatik Barat | 12.888 | 21,13 |
| Sebatik | 7.364 | 12,86 |
| Sebatik Timur | 15.030 | 8,90 |
| Sebatik Tengah | 8.988 | 12,74 |
| Sebatik Utara | 8.278 | 8,12 |
| Kabupaten Nunukan | 217.923 | 15,77 |

Lanjutan Tabel/*Continued Table 3.1.1*

| Kecamatan <i>District</i> | Persentase Penduduk <i>Percentage of Total Population</i> | Kepadatan Penduduk per km ² <i>Population Density per sq.km</i> |
|------------------------------|--|---|
| (1) | (4) | (5) |
| Krayan Selatan | 0,67 | 1,91 |
| Krayan Tengah | 0,49 | 1,07 |
| Krayan | 1,63 | 13,95 |
| Krayan Timur | 0,71 | 1,22 |
| Krayan Barat | 1,39 | 9,86 |
| Lumbis Ogong | 1,37 | 1,84 |
| Lumbis Pansiangan | 0,69 | 1,98 |
| Lumbis Hulu | 0,37 | 0,84 |
| Lumbis | 3,09 | 23,21 |
| Sembakung Atulai | 1,51 | 11,81 |
| Sembakung | 3,12 | 3,85 |
| Sebuku | 5,54 | 7,50 |
| Tulin Onsoi | 5,17 | 7,44 |
| Sei Menggaris | 4,95 | 12,69 |
| Nunukan | 33,46 | 129,19 |
| Nunukan Selatan | 11,72 | 140,55 |
| Sebatik Barat | 5,91 | 138,18 |
| Sebatik | 3,38 | 144,19 |
| Sebatik Timur | 6,90 | 383,71 |
| Sebatik Tengah | 4,12 | 188,39 |
| Sebatik Utara | 3,80 | 537,88 |
| Kabupaten Nunukan | 100,00 | 15,30 |

Lanjutan Tabel/*Continued Table* 3.1.1

| Kecamatan <i>District</i> | Rasio Jenis Kelamin Penduduk <i>Population Sex Ratio</i> |
|------------------------------|---|
| (1) | (6) |
| Krayan Selatan | 1,09 |
| Krayan Tengah | 1,17 |
| Krayan | 1,11 |
| Krayan Timur | 1,13 |
| Krayan Barat | 1,14 |
| Lumbis Ogong | 1,09 |
| Lumbis Pansiangan | 1,07 |
| Lumbis Hulu | 1,01 |
| Lumbis | 1,10 |
| Sembakung Atulai | 1,11 |
| Sembakung | 1,09 |
| Sebuku | 1,17 |
| Tulin Onsoi | 1,17 |
| Sei Menggaris | 1,23 |
| Nunukan | 1,17 |
| Nunukan Selatan | 1,11 |
| Sebatik Barat | 1,10 |
| Sebatik | 1,10 |
| Sebatik Timur | 1,05 |
| Sebatik Tengah | 1,09 |
| Sebatik Utara | 1,06 |
| Kabupaten Nunukan | 1,13 |

Sumber/*Source*: Dinas Kependudukan dan Pencatatan Sipil Kabupaten Nunukan/*Department of Population and Civil Registration Nunukan Regency*

Tabel 3.1.2 **Jumlah Penduduk Menurut Kelompok Umur dan Jenis Kelamin di Kabupaten Nunukan, 2023**
Table 3.1.2 **Population by Age Groups and Sex in Nunukan Regency, 2023**

| Kelompok Umur Age Groups | Jenis Kelamin/Sex | | |
|-----------------------------|-------------------|---------------------|-----------------|
| | Laki-Laki Male | Perempuan Female | Jumlah Total |
| (1) | (2) | (3) | (4) |
| 0–4 | 8.919 | 8.238 | 17.157 |
| 5–9 | 10.702 | 10.045 | 20.747 |
| 10–14 | 11.254 | 10.498 | 21.752 |
| 15–19 | 6.988 | 6.673 | 13.661 |
| 20–24 | 10.721 | 9.771 | 20.492 |
| 25–29 | 10.485 | 8.792 | 19.277 |
| 30–34 | 9.292 | 8.063 | 17.355 |
| 35–39 | 9.204 | 8.197 | 17.401 |
| 40–44 | 9.583 | 8.205 | 17.788 |
| 45–49 | 8.352 | 7.115 | 15.467 |
| 50–54 | 7.332 | 6.023 | 13.355 |
| 55–59 | 5.035 | 4.101 | 9.136 |
| 60–64 | 3.380 | 2.730 | 6.110 |
| 65–69 | 1.992 | 1.633 | 3.625 |
| 70–74 | 1.147 | 941 | 2.088 |
| 75+ | 1.283 | 1.229 | 2.512 |
| Kabupaten Nunukan | 115.669 | 102.254 | 217.923 |

Sumber/Source: Dinas Kependudukan dan Pencatatan Sipil Kabupaten Nunukan/Department of Population and Civil Registration Nunukan Regency

3.2 KETENAGAKERJAAN EMPLOYMENT

Tabel 3.2.1 Jumlah Penduduk Berumur 15 Tahun Keatas Menurut Jenis Kegiatan Selama Seminggu yang Lalu dan Jenis Kelamin di Kabupaten Nunukan, 2023
Population Aged 15 Years and Over by Type of Activity During The Previous Week and Sex in Nunukan Regency, 2023

| Kegiatan Utama <i>Main Activity</i> | Jenis Kelamin/Sex | | |
|--|--------------------------|----------------------------|---|
| | Laki-Laki <i>Male</i> | Perempuan <i>Female</i> | Laki-Laki+ Perempuan <i>Male+Female</i> |
| (1) | (2) | (3) | (4) |
| I. Angkatan Kerja/<i>Economically Active</i> | 73.930 | 40.038 | 113.968 |
| 1. Bekerja/ <i>Working</i> | 72.255 | 38.642 | 110.897 |
| 2. Pengangguran Terbuka/ <i>Unemployment</i> | 1.675 | 1.396 | 3.071 |
| II. Bukan Angkatan Kerja/<i>Not Economically Active</i> | 10.862 | 33.617 | 44.479 |
| 1. Sekolah/ <i>Attending School</i> | 6.558 | 7.720 | 14.278 |
| 2. Mengurus Rumah Tangga/ <i>Housekeeping</i> | 1.650 | 23.473 | 25.123 |
| 3. Lainnya/ <i>Others</i> | 2.654 | 2.424 | 5.075 |
| Jumlah/<i>Total</i> | 84.792 | 73.655 | 158.447 |

Sumber/*Source*: Badan Pusat Statistik, Survei Angkatan Kerja Nasional (Sakernas) Agustus/BPS-Statistics Indonesia, August National Labor Force Survey

Tabel
Table 3.2.2

Penduduk Berumur 15 Tahun ke Atas Menurut Pendidikan Tertinggi yang Ditamatkan dan Jenis Kegiatan Selama Seminggu yang Lalu di Kabupaten Nunukan, 2023
Population 15 Years of Age and Over by Educational Attainment and Type of Activity During the Previous Week in Nunukan Regency, 2023

| Pendidikan Tertinggi yang Ditamatkan ¹ <i>Educational Attainment¹</i> | Angkatan Kerja/ <i>Economically Active</i> | | | Persentase Bekerja terhadap Angkatan Kerja <i>Percentage of Working to Economically Active</i> |
|--|--|--|--|---|
| | Bekerja <i>Working</i> | Pengangguran ² <i>Unemployment²</i> | Jumlah Angkatan Kerja <i>Total of Economically Active</i> | |
| (1) | (2) | (3) | (4) | (5) |
| 0 | 45.697 | 724 | 46.421 | 98,44 |
| 1 | 16.966 | 28 | 16.994 | 99,84 |
| 2 | 32.990 | 1.857 | 34.847 | 94,67 |
| 3 | 15.244 | 462 | 15.706 | 97,06 |
| Jumlah/Total | 110.897 | 3.071 | 113.968 | 97,31 |

Lanjutan Tabel/Continued Table 3.2.2

| Pendidikan Tertinggi yang Ditamatkan ¹ Educational Attainment ¹ | Bukan Angkatan Kerja Not Economically Active | Jumlah Total | Tingkat Partisipasi Angkatan Kerja (TPAK) Labour Force Participation Rate (%) |
|--|---|----------------|--|
| (1) | (6) | (7) | (8) |
| 0 | 17.899 | 64.320 | 72,17 |
| 1 | 11.711 | 28.705 | 59,20 |
| 2 | 12.192 | 47.039 | 74,08 |
| 3 | 2.677 | 18.383 | 85,44 |
| Jumlah/Total | 44.479 | 158.447 | 71,93 |

- Catatan/Note:
- ¹ 0. ≤ Sekolah Dasar (SD)/≤ Primary School
 1. Sekolah Menengah Pertama/Junior High School
 2. Sekolah Menengah Atas/Senior High School
 3. Perguruan Tinggi/Collage
 - ² 1. Mencari pekerjaan/Looking for work
 2. Mempersiapkan usaha/Establishing a new business/firm
 3. Merasa tidak mungkin mendapat pekerjaan/Feeling hopeless in looking for work (discouraged job seekers)
 4. Sudah punya pekerjaan tetapi belum mulai bekerja/Having job already but not starting to work yet
- Sumber/Source: Badan Pusat Statistik, Survei Angkatan Kerja Nasional (Sakernas) Agustus/BPS-Statistics Indonesia, August National Labor Force Survey

Tabel
Table 3.2.3

Penduduk Berumur 15 Tahun Ke Atas yang Bekerja Selama Seminggu yang Lalu Menurut Status Pekerjaan Utama dan Jenis Kelamin di Kabupaten Nunukan, 2023
Population 15 Years of Age and Over who Worked During The Previous Week by Main Employment Status and Sex in Nunukan Regency, 2023

| Status Pekerjaan Utama <i>Main Employment Status</i> | Laki-Laki <i>Male</i> | Perempuan <i>Female</i> | Jumlah <i>Total</i> |
|--|---------------------------------|-----------------------------------|-------------------------------|
| (1) | (2) | (3) | (4) |
| Berusaha sendiri <i>Own account worker</i> | 13.895 | 5.215 | 19.110 |
| Berusaha dibantu buruh tidak tetap/buruh tidak dibayar <i>Employer assisted by temporary worker/unpaid worker</i> | 13.780 | 5.912 | 19.692 |
| Berusaha dibantu buruh tetap/buruh dibayar <i>Employer assisted by permanent worker/paid worker</i> | 3.233 | 1.182 | 4.415 |
| Buruh/Karyawan/Pegawai/ <i>Employee</i> | 28.703 | 11.149 | 39.852 |
| Pekerja bebas <i>Casual worker</i> | 6.459 | 6.482 | 12.941 |
| Pekerja keluarga/tak dibayar <i>Family worker/unpaid worker</i> | 6.185 | 8.702 | 14.887 |
| Jumlah/Total | 72.255 | 38.642 | 110.897 |

Sumber/Source: Badan Pusat Statistik, Survei Angkatan Kerja Nasional (Sakernas) Agustus/BPS-Statistics Indonesia, August National Labor Force Survey

BAB IV

Sosial dan Kesejahteraan Rakyat

Sosial and Welfare

Angka Partisipasi Murni

SD

91,15

SMP

78,94

SMA

62,75



PENJELASAN TEKNIS**TECHNICAL NOTES****1. Jenjang Pendidikan Formal**

terdiri atas pendidikan dasar, pendidikan menengah, dan pendidikan tinggi. Jenis pendidikan yang diajarkan mencakup pendidikan umum, kejuruan, akademik, profesi, vokasi, keagamaan, dan khusus.

a. Pendidikan Dasar berbentuk Sekolah Dasar (SD) dan Madrasah Ibtidaiyah (MI) atau bentuk lain yang sederajat serta Sekolah Menengah Pertama (SMP) dan Madrasah Tsanawiyah (MTs), atau bentuk lain yang sederajat.

b. Pendidikan Menengah berbentuk Sekolah Menengah Atas (SMA), Madrasah Aliyah (MA), Sekolah Menengah Kejuruan (SMK), dan Madrasah Aliyah Kejuruan (MAK), atau bentuk lain yang sederajat.

c. Pendidikan Tinggi merupakan jenjang pendidikan setelah pendidikan menengah yang mencakup program pendidikan diploma, sarjana, magister, spesialis, dan doktor yang diselenggarakan oleh perguruan tinggi. Perguruan tinggi dapat berbentuk akademi, politeknik, sekolah tinggi, institut, atau universitas.

1. The Formal Education Level

consists of primary education, secondary education, and high education. The kind of education that taught consists of general education, vocational, academic, professional, religious, and specific education.

a. The Primary Education consists of Elementary School and Islamic Elementary School or other equivalent forms and Junior High School and MTs, or other equivalent forms.

b. The Secondary Education consists of the senior high school, MA, Vocational School, and Vocational Madrasah Aliyah, or other equivalent forms.

c. The High Education consists of the education level after the secondary education that consists of diplomas, bachelor, master, specialist, and doctoral degrees that are held by the college. The colleges can be academy, polytechnic, high school, institute, or university.

2. **Fasilitas Pelayanan Kesehatan** adalah suatu alat dan/atau tempat yang digunakan untuk menyelenggarakan upaya pelayanan kesehatan, baik promotif, preventif, kuratif maupun rehabilitatif yang dilakukan oleh Pemerintah, pemerintah daerah, dan/atau masyarakat.
2. **Health Service Facility** is a tool and/or place used to carry out health service efforts, whether promotive, preventive, curative or rehabilitative, carried out by the Government, regional governments, and/or the community
3. **Penduduk miskin** adalah penduduk yang memiliki rata-rata pengeluaran per kapita per bulan di bawah Garis Kemiskinan
3. A person whose expenditure per capita per month is below the poverty line is **considered to be poor.**
4. **Garis Kemiskinan Makanan (GKM)** merupakan nilai pengeluaran kebutuhan minimum makanan yang disetarakan dengan 2.100 kkalori per kapita per hari. Garis Kemiskinan Non-Makanan (GKNM) adalah kebutuhan minimum untuk perumahan, sandang, pendidikan, kesehatan, dan kebutuhan dasar lainnya.
4. **The Food Poverty Line** refers to the daily minimum requirement of 2,100 kcal per capita per day. **The Non-Food Poverty Line** refers to the minimum requirement for household necessities for clothing, education, health, and other basic individual needs.

ULASAN**DESCRIPTION****4.1 Pendidikan**

Keberhasilan suatu pembangunan tidak hanya dilihat dari pertumbuhan ekonomi yang tinggi, namun juga harus memperhitungkan sejauh mana keberhasilan pembangunan manusia seutuhnya. Indikator keberhasilan pembangunan manusia meliputi berbagai dimensi, diantaranya keberhasilan bidang pendidikan, kesehatan, ketenagakerjaan serta terpenuhinya berbagai fasilitas pelayanan sosial lainnya.

Pada tahun 2023 sarana pendidikan yang tercatat di Kabupaten Nunukan terdiri dari 119 Sekolah Dasar, 49 Sekolah Menengah Pertama, 16 Sekolah Menengah Atas, dan 11 Sekolah Menengah Kejuruan.

4.2 Kesehatan

Salah satu indikator kesejahteraan masyarakat yang vital adalah kesehatan. Upaya peningkatan kesehatan masyarakat dilakukan dengan tersedianya pelayanan kesehatan yang mudah, merata dan murah pada semua lapisan masyarakat, terutama masyarakat yang kurang mampu. Pelayanan kesehatan yang memadai harus didukung sarana dan prasarana yang seimbang dengan kebutuhan masyarakat.

4.1 Education

A successfully development has not only seen from higher economic growth, but also have to consider human developing. Successful indicators of human developing covering lot of dimension, such as educational sector, health, employment, and some social facilities.

In the year 2023, an education's expedient which has registered in Nunukan Regency were 119 Elementary Schools, 49 Junior High Schools, 16 Senior High Schools, and 11 Vocational Senior High Schools.

4.2 Health

One of the vital prosperity indicator of society is the health. The striving to improve society health is conducted by providing an easy health service, flatten and cheap to all society, especially to them which have subsistence indigent. Adequate health service has to be supported by well-balance facility with the society requirements.

Fasilitas kesehatan yang tersedia di Kabupaten Nunukan pada tahun 2023 terdiri dari 4 unit rumah sakit, 18 unit puskesmas.

4.3 Agama

Di tahun 2023, 73,99% dari penduduk Kabupaten Nunukan adalah Muslim. Agama lain yang dipeluk oleh penduduk Kabupaten Nunukan adalah kristen sebanyak 16,81%, katolik sebanyak 9,06% dan sisanya adalah hindu, budha dan lainnya.

4.4 Kemiskinan

Garis kemiskinan Kabupaten Nunukan pada tahun 2023 menyentuh angka Rp 556.342 dengan persentase penduduk miskin di Kabupaten Nunukan sebesar 5,53%.

Health facilities which have been available in Nunukan Regency at the year 2023 consisted of 4 units a hospital, 18 units public health center.

4.3 Religion

In 2023, 73.99% of Nunukan Regency population were muslim. Other religions embraced by residents of Nunukan Regency is a Christian as much as 16.81%, Catholic 9.065% and the rest are hindu, Buddhist and others.

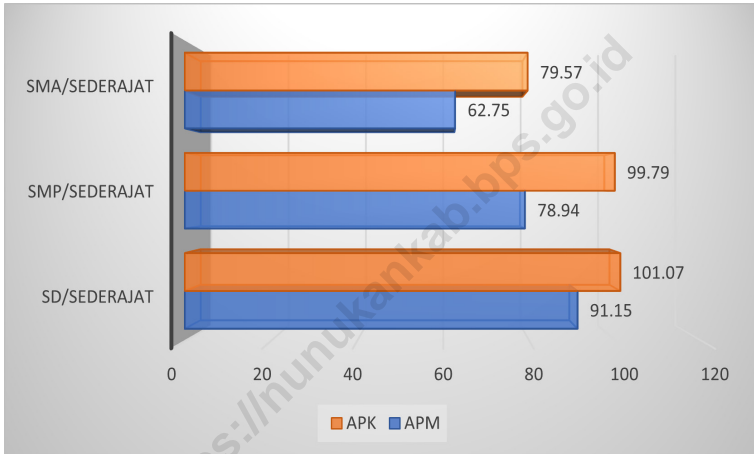
4.4 Poverty

Nunukan Regency poverty line in 2022 touched 556,342 rupiahs by the percentage of poor people in Nunukan Regency as much as 5.53%.

Gambar 4.1
Figures

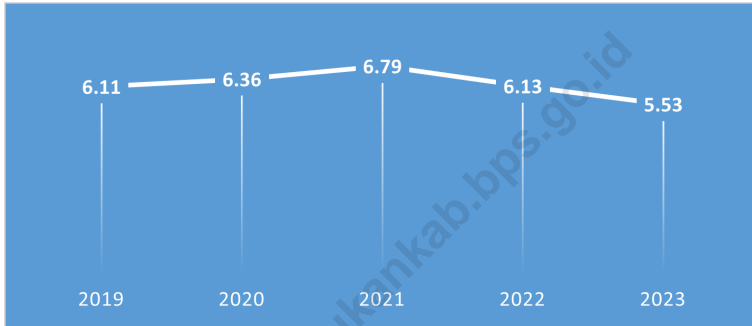
Angka Partisipasi Murni (APM) dan Angka Partisipasi Kasar (APK) Menurut Jenjang Pendidikan di Kabupaten Nunukan, 2023

Net Participation Rates and Gross Participation Rates by Educational Level in Nunukan Regency, 2023



Sumber/Source : Badan Pusat Statistik, Survei Sosial Ekonomi Nasional (Susenas)/BPS-Statistics Indonesia, National Socioeconomic Survey

Gambar 4.2 **Persentase Penduduk Miskin di Kabupaten Nunukan, 2019-2023**
Figures **Percentage of Poor People in Nunukan Regency, 2019-2023**



Sumber/Source : Badan Pusat Statistik, Survei Sosial Ekonomi Nasional (Susenas)/BPS-Statistics Indonesia, National Socioeconomic Survey

4.1 PENDIDIKAN EDUCATION

Tabel 4.1.1 Jumlah Sekolah, Guru, dan Murid Taman Kanak-Kanak (TK) di Bawah Kementerian Pendidikan, Kebudayaan, Riset, dan Teknologi Menurut Kecamatan di Kabupaten Nunukan, 2021/2022 dan 2022/2023
Number of Schools, Teachers, and Pupils in Kindergarten Under The Ministry of Education, Culture, Research, and Technology by District in Nunukan Regency, 2021/2022 and 2022/2023

| Kecamatan District | Sekolah/Schools | | | | | |
|--------------------------|-----------------|-----------|----------------|-----------|--------------|-----------|
| | Negeri/Public | | Swasta/Private | | Jumlah/Total | |
| | 2021/2022 | 2022/2023 | 2021/2022 | 2022/2023 | 2021/2022 | 2022/2023 |
| (1) | (2) | (3) | (4) | (5) | (6) | (7) |
| Krayan Selatan | - | - | 1 | 1 | 1 | 1 |
| Krayan Tengah | - | - | - | - | - | - |
| Krayan | - | - | 2 | 2 | 2 | 2 |
| Krayan Timur | - | - | - | - | - | - |
| Krayan Barat | - | - | - | - | - | - |
| Lumbis Ogong | - | - | - | - | - | - |
| Lumbis Pansiangan | - | - | - | - | - | - |
| Lumbis Hulu | - | - | - | - | - | - |
| Lumbis | - | - | 1 | 1 | 1 | 1 |
| Sembakung Atulai | - | - | - | - | - | - |
| Sembakung | - | - | 1 | 1 | 1 | 1 |
| Sebuku | - | - | 4 | 4 | 4 | 4 |
| Tulin Onsoi | - | - | 1 | 1 | 1 | 1 |
| Sei Menggaris | - | - | 1 | 1 | 1 | 1 |
| Nunukan | - | - | 9 | 10 | 9 | 10 |
| Nunukan Selatan | 1 | 1 | 3 | 4 | 4 | 5 |
| Sebatik Barat | - | - | 2 | 2 | 2 | 2 |
| Sebatik | - | - | 2 | 2 | 2 | 2 |
| Sebatik Timur | - | - | 1 | 2 | 1 | 2 |
| Sebatik Tengah | - | - | 2 | 2 | 2 | 2 |
| Sebatik Utara | 1 | 1 | 1 | 1 | 2 | 2 |
| Kabupaten Nunukan | 2 | 2 | 31 | 34 | 33 | 36 |

Lanjutan Tabel/Continued Table 4.1.1

| Kecamatan District | Guru ¹ /Teachers ¹ | | | | | |
|--------------------------|--|-----------|----------------|------------|--------------|------------|
| | Negeri/Public | | Swasta/Private | | Jumlah/Total | |
| | 2021/2022 | 2022/2023 | 2021/2022 | 2022/2023 | 2021/2022 | 2022/2023 |
| (1) | (8) | (9) | (10) | (11) | (12) | (13) |
| Krayan Selatan | - | - | 3 | 3 | 3 | 3 |
| Krayan Tengah | - | - | - | - | - | - |
| Krayan | - | - | 10 | 10 | 10 | 10 |
| Krayan Timur | - | - | - | - | - | - |
| Krayan Barat | - | - | - | - | - | - |
| Lumbis Ogong | - | - | - | - | - | - |
| Lumbis Pansiangan | - | - | - | - | - | - |
| Lumbis Hulu | - | - | - | - | - | - |
| Lumbis | - | - | 6 | 6 | 6 | 6 |
| Sembakung Atulai | - | - | - | - | - | - |
| Sembakung | - | - | 6 | 6 | 6 | 6 |
| Sebuku | - | - | 14 | 17 | 14 | 17 |
| Tulin Onsoi | - | - | 5 | 5 | 5 | 5 |
| Sei Menggaris | - | - | 6 | 6 | 6 | 6 |
| Nunukan | - | - | 46 | 55 | 46 | 55 |
| Nunukan Selatan | 12 | 11 | 11 | 19 | 23 | 30 |
| Sebatik Barat | - | - | 9 | 9 | 9 | 9 |
| Sebatik | - | - | 6 | 3 | 6 | 3 |
| Sebatik Timur | - | - | 6 | 10 | 6 | 10 |
| Sebatik Tengah | - | - | 10 | 7 | 10 | 7 |
| Sebatik Utara | 4 | 5 | 2 | 2 | 6 | 7 |
| Kabupaten Nunukan | 16 | 16 | 140 | 158 | 156 | 174 |

Lanjutan Tabel/*Continued Table* 4.1.1

| Kecamatan <i>District</i> | Murid/ <i>Pupils</i> | | | | | |
|------------------------------|-----------------------|------------|------------------------|--------------|----------------------|--------------|
| | Negeri/ <i>Public</i> | | Swasta/ <i>Private</i> | | Jumlah/ <i>Total</i> | |
| | 2021/2022 | 2022/2023 | 2021/2022 | 2022/2023 | 2021/2022 | 2022/2023 |
| (1) | (14) | (15) | (16) | (17) | (18) | (19) |
| Krayan Selatan | - | - | 20 | 25 | 20 | 25 |
| Krayan Tengah | - | - | - | - | - | - |
| Krayan | - | - | 42 | 50 | 42 | 50 |
| Krayan Timur | - | - | - | - | - | - |
| Krayan Barat | - | - | - | - | - | - |
| Lumbis Ogong | - | - | - | - | - | - |
| Lumbis Pansiangan | - | - | - | - | - | - |
| Lumbis Hulu | - | - | - | - | - | - |
| Lumbis | - | - | 50 | 63 | 50 | 63 |
| Sembakung Atulai | - | - | - | - | - | - |
| Sembakung | - | - | 34 | 35 | 34 | 35 |
| Sebuku | - | - | 209 | 197 | 209 | 197 |
| Tulin Onsoi | - | - | 40 | 42 | 40 | 42 |
| Sei Menggaris | - | - | 31 | 33 | 31 | 33 |
| Nunukan | - | - | 412 | 494 | 412 | 494 |
| Nunukan Selatan | 65 | 86 | 87 | 110 | 152 | 196 |
| Sebatik Barat | - | - | 101 | 132 | 101 | 132 |
| Sebatik | - | - | 49 | 48 | 49 | 48 |
| Sebatik Timur | - | - | 79 | 105 | 79 | 105 |
| Sebatik Tengah | - | - | 52 | 45 | 52 | 45 |
| Sebatik Utara | 32 | 48 | 14 | 9 | 46 | 9 |
| Kabupaten Nunukan | 97 | 134 | 1.220 | 1.388 | 1.317 | 1.522 |

Catatan/*Note*: ¹ Jumlah guru termasuk kepala sekolah dan guru/*The total of teachers including headmaster and teacher*

Sumber/*Source*: Kementerian Pendidikan, Kebudayaan, Riset, dan Teknologi, Data Semester Ganjil/*Ministry of Education, Culture, Research, and Technology, Odd semester report data*

Tabel
Table 4.1.2**Jumlah Sekolah, Guru, dan Murid Raudatul Athfal (RA)
di Bawah Kementerian Agama Menurut Kecamatan di
Kabupaten Nunukan, 2022/2023 dan 2023/2024**
**Number of Schools, Teachers, and Pupils in Raudatul Athfal
(RA) Under The Ministry of Religious Affairs by District in
Nunukan Regency, 2022/2023 and 2023/2024**

| Kecamatan District | Sekolah/Schools | | Guru/Teachers | | Murid/Pupils | |
|--------------------------|-----------------|-----------|---------------|-----------|--------------|------------|
| | 2022/2023 | 2023/2024 | 2022/2023 | 2023/2024 | 2022/2023 | 2023/2024 |
| (1) | (2) | (3) | (4) | (5) | (6) | (7) |
| Krayan Selatan | - | - | - | - | - | - |
| Krayan Tengah | - | - | - | - | - | - |
| Krayan | - | - | - | - | - | - |
| Krayan Timur | - | - | - | - | - | - |
| Krayan Barat | - | - | - | - | - | - |
| Lumbis Ogong | - | - | - | - | - | - |
| Lumbis Pansiangan | - | - | - | - | - | - |
| Lumbis Hulu | - | - | - | - | - | - |
| Lumbis | - | - | - | - | - | - |
| Sembakung Atulai | - | - | - | - | - | - |
| Sembakung | - | - | - | - | - | - |
| Sebuku | - | - | - | - | - | - |
| Tulin Onsoi | - | - | - | - | - | - |
| Sei Menggaris | - | - | - | - | - | - |
| Nunukan | 3 | 3 | 14 | 11 | 157 | 134 |
| Nunukan Selatan | 1 | 1 | 4 | 5 | 31 | 30 |
| Sebatik Barat | - | - | - | - | - | - |
| Sebatik | - | - | - | - | - | - |
| Sebatik Timur | 3 | 3 | 14 | 14 | 102 | 93 |
| Sebatik Tengah | - | - | - | - | - | - |
| Sebatik Utara | 1 | 1 | 7 | 7 | 68 | 55 |
| Kabupaten Nunukan | 8 | 8 | 39 | 37 | 358 | 312 |

Catatan/Note: Seluruh Raudatul Athfal (RA) berstatus swasta/All Raudatul Athfal (RA) are private

Sumber/Source: Kementerian Agama, EMIS, data semester ganjil laporan sampai dengan 31 Desember 2023/Ministry of Religious Affairs, EMIS, odd semester report data up to 31 December 2023

Tabel
Table 4.1.3

Jumlah Sekolah, Guru, dan Murid Sekolah Dasar (SD) di Bawah Kementerian Pendidikan, Kebudayaan, Riset, dan Teknologi Menurut Kecamatan di Kabupaten Nunukan, 2022/2023 dan 2023/2024
Number of Schools, Teachers, and Pupils in Primary Schools Under The Ministry of Education, Culture, Research, and Technology by District in Nunukan Regency, 2022/2023 and 2023/2024

| Kecamatan District | Sekolah/Schools | | | | | |
|--------------------------|-----------------|-----------|----------------|-----------|--------------|------------|
| | Negeri/Public | | Swasta/Private | | Jumlah/Total | |
| | 2022/2023 | 2023/2024 | 2022/2023 | 2023/2024 | 2022/2023 | 2023/2024 |
| (1) | (2) | (3) | (4) | (5) | (6) | (7) |
| Krayan Selatan | 2 | 2 | - | - | 2 | 2 |
| Krayan Tengah | - | - | - | - | - | - |
| Krayan | 8 | 5 | - | 3 | 8 | 8 |
| Krayan Timur | - | - | - | - | - | - |
| Krayan Barat | - | - | - | - | - | - |
| Lumbis Ogong | 7 | 5 | - | 2 | 7 | 7 |
| Lumbis Pansiangan | - | - | - | - | - | - |
| Lumbis Hulu | - | - | - | - | - | - |
| Lumbis | 10 | 8 | - | 2 | 10 | 10 |
| Sembakung Atulai | 5 | 4 | - | 1 | 5 | 5 |
| Sembakung | 13 | 12 | - | 1 | 13 | 13 |
| Sebuku | 10 | 9 | 2 | 3 | 12 | 12 |
| Tulin Onsoi | 8 | 7 | 1 | 2 | 9 | 9 |
| Sei Menggaris | 5 | 4 | 1 | 2 | 6 | 6 |
| Nunukan | 13 | 12 | 3 | 4 | 16 | 16 |
| Nunukan Selatan | 6 | 7 | 2 | 1 | 8 | 8 |
| Sebatik Barat | 7 | 8 | 2 | 1 | 9 | 9 |
| Sebatik | 2 | 2 | - | - | 2 | 2 |
| Sebatik Timur | 3 | 3 | 1 | 1 | 4 | 4 |
| Sebatik Tengah | 6 | 6 | - | - | 6 | 6 |
| Sebatik Utara | 2 | 1 | - | 1 | 2 | 2 |
| Kabupaten Nunukan | 107 | 95 | 12 | 24 | 119 | 119 |

Lanjutan Tabel/*Continued Table 4.1.3*

| Kecamatan District | Guru ¹ /Teachers ¹ | | | | | |
|--------------------------|--|--------------|----------------|------------|--------------|--------------|
| | Negeri/Public | | Swasta/Private | | Jumlah/Total | |
| | 2022/2023 | 2023/2024 | 2022/2023 | 2023/2024 | 2022/2023 | 2023/2024 |
| (1) | (8) | (9) | (10) | (11) | (12) | (13) |
| Krayan Selatan | 21 | 20 | - | - | 21 | 20 |
| Krayan Tengah | - | - | - | - | - | - |
| Krayan | 88 | 53 | - | 32 | 88 | 85 |
| Krayan Timur | - | - | - | - | - | - |
| Krayan Barat | - | - | - | - | - | - |
| Lumbis Ogong | 65 | 42 | - | 20 | 65 | 62 |
| Lumbis Pansiangan | - | - | - | - | - | - |
| Lumbis Hulu | - | - | - | - | - | - |
| Lumbis | 124 | 100 | - | 27 | 124 | 127 |
| Sembakung Atulai | 52 | 45 | - | 9 | 52 | 54 |
| Sembakung | 131 | 124 | - | 8 | 131 | 132 |
| Sebuku | 97 | 104 | 22 | 22 | 119 | 126 |
| Tulin Onsoi | 94 | 87 | 6 | 9 | 100 | 96 |
| Sei Menggaris | 58 | 46 | 8 | 25 | 66 | 71 |
| Nunukan | 296 | 239 | 46 | 103 | 342 | 342 |
| Nunukan Selatan | 94 | 118 | 17 | 6 | 111 | 124 |
| Sebatik Barat | 72 | 73 | 12 | 13 | 84 | 86 |
| Sebatik | 27 | 27 | - | - | 27 | 27 |
| Sebatik Timur | 61 | 63 | 8 | 8 | 69 | 71 |
| Sebatik Tengah | 67 | 67 | - | - | 67 | 67 |
| Sebatik Utara | 36 | 25 | - | 9 | 36 | 34 |
| Kabupaten Nunukan | 1.383 | 1.233 | 119 | 291 | 1.502 | 1.524 |

Lanjutan Tabel/*Continued Table* 4.1.3

| Kecamatan <i>District</i> | Murid/Pupils | | | | | |
|------------------------------|-----------------------|---------------|------------------------|--------------|----------------------|---------------|
| | Negeri/ <i>Public</i> | | Swasta/ <i>Private</i> | | Jumlah/ <i>Total</i> | |
| | 2022/2023 | 2023/2024 | 2022/2023 | 2023/2024 | 2022/2023 | 2023/2024 |
| (1) | (14) | (15) | (16) | (17) | (18) | (19) |
| Krayan Selatan | 147 | 142 | - | - | 147 | 142 |
| Krayan Tengah | - | - | - | - | - | - |
| Krayan | 352 | 195 | - | 197 | 352 | 392 |
| Krayan Timur | - | - | - | - | - | - |
| Krayan Barat | - | - | - | - | - | - |
| Lumbis Ogong | 437 | 289 | - | 116 | 437 | 405 |
| Lumbis Pansiangan | - | - | - | - | - | - |
| Lumbis Hulu | - | - | - | - | - | - |
| Lumbis | 1.149 | 819 | - | 329 | 1.149 | 1.148 |
| Sembakung Atulai | 414 | 365 | - | 51 | 414 | 416 |
| Sembakung | 878 | 809 | - | 63 | 878 | 872 |
| Sebuku | 1.165 | 1.686 | 634 | 192 | 1.799 | 1.878 |
| Tulin Onsoi | 1.377 | 1.297 | 118 | 209 | 1.495 | 1.506 |
| Sei Menggaris | 1.015 | 717 | 179 | 329 | 1.194 | 1.046 |
| Nunukan | 5.482 | 4.593 | 862 | 1.814 | 6.344 | 6.407 |
| Nunukan Selatan | 2.107 | 2.643 | 360 | 84 | 2.467 | 2.727 |
| Sebatik Barat | 1.377 | 1.467 | 194 | 232 | 1.571 | 1.699 |
| Sebatik | 579 | 620 | - | - | 579 | 620 |
| Sebatik Timur | 852 | 845 | 178 | 190 | 1.030 | 1.035 |
| Sebatik Tengah | 839 | 835 | - | - | 839 | 835 |
| Sebatik Utara | 460 | 363 | - | 127 | 460 | 490 |
| Kabupaten Nunukan | 18.630 | 17.685 | 2.525 | 3.933 | 21.155 | 21.618 |

Catatan/*Note*: ¹ Jumlah guru termasuk kepala sekolah dan guru/*The total of teachers including headmaster and teacher*

² Jumlah tidak termasuk sekolah luar negeri/*Total does not include foreign schools*

Sumber/*Source*: Kementerian Pendidikan, Kebudayaan, Riset, dan Teknologi, Sistem Data Pokok Pendidikan, data semester ganjil laporan sampai dengan 30 November 2023/*Ministry of Education, Culture, Research, and Technology, Basic Education Data System, odd semester report data up to 30 November 2023*

Tabel
Table 4.1.4

Jumlah Sekolah, Guru, dan Murid Madrasah Ibtidaiyah (MI) di Bawah Kementerian Agama Menurut Kecamatan di Kabupaten Nunukan, 2022/2023 dan 2023/2024
Number of Schools, Teachers, and Pupils in Madrasah Ibtidaiyah (MI) Under The Ministry of Religious Affairs by District in Nunukan Regency, 2022/2023 and 2023/2024

| Kecamatan District | Sekolah/Schools | | | | | |
|--------------------------|-----------------|-----------|----------------|-----------|--------------|-----------|
| | Negeri/Public | | Swasta/Private | | Jumlah/Total | |
| | 2022/2023 | 2023/2024 | 2022/2023 | 2023/2024 | 2022/2023 | 2023/2024 |
| (1) | (2) | (3) | (4) | (5) | (6) | (7) |
| Krayan Selatan | - | - | - | - | - | - |
| Krayan Tengah | - | - | - | - | - | - |
| Krayan | - | - | - | - | - | - |
| Krayan Timur | - | - | - | - | - | - |
| Krayan Barat | - | - | - | - | - | - |
| Lumbis Ogong | - | - | - | - | - | - |
| Lumbis Pansiangan | - | - | - | - | - | - |
| Lumbis Hulu | - | - | - | - | - | - |
| Lumbis | - | - | - | - | - | - |
| Sembakung Atulai | - | - | - | - | - | - |
| Sembakung | - | - | - | - | - | - |
| Sebuku | - | - | - | - | - | - |
| Tulin Onsoi | - | - | - | - | - | - |
| Sei Menggaris | - | - | 1 | 1 | 1 | 1 |
| Nunukan | - | - | 4 | 4 | 4 | 4 |
| Nunukan Selatan | - | - | 1 | 1 | 1 | 1 |
| Sebatik Barat | - | - | - | - | - | - |
| Sebatik | - | - | 2 | 2 | 2 | 2 |
| Sebatik Timur | - | - | 5 | 4 | 5 | 4 |
| Sebatik Tengah | - | - | 1 | 1 | 1 | 1 |
| Sebatik Utara | - | - | 1 | 1 | 1 | 1 |
| Kabupaten Nunukan | - | - | 15 | 14 | 15 | 14 |

Lanjutan Tabel/*Continued Table 4.1.4*

| Kecamatan District | Guru/Teachers | | | | | |
|--------------------------|---------------|-----------|----------------|------------|--------------|------------|
| | Negeri/Public | | Swasta/Private | | Jumlah/Total | |
| | 2022/2023 | 2023/2024 | 2022/2023 | 2023/2024 | 2022/2023 | 2023/2024 |
| (1) | (8) | (9) | (10) | (11) | (12) | (13) |
| Krayan Selatan | - | - | - | - | - | - |
| Krayan Tengah | - | - | - | - | - | - |
| Krayan | - | - | - | - | - | - |
| Krayan Timur | - | - | - | - | - | - |
| Krayan Barat | - | - | - | - | - | - |
| Lumbis Ogong | - | - | - | - | - | - |
| Lumbis Pansiangan | - | - | - | - | - | - |
| Lumbis Hulu | - | - | - | - | - | - |
| Lumbis | - | - | - | - | - | - |
| Sembakung Atulai | - | - | - | - | - | - |
| Sembakung | - | - | - | - | - | - |
| Sebuku | - | - | - | - | - | - |
| Tulin Onsoi | - | - | - | - | - | - |
| Sei Menggaris | - | - | 7 | 7 | 7 | 7 |
| Nunukan | - | - | 35 | 38 | 35 | 38 |
| Nunukan Selatan | - | - | 4 | 6 | 4 | 6 |
| Sebatik Barat | - | - | - | - | - | - |
| Sebatik | - | - | 25 | 24 | 25 | 24 |
| Sebatik Timur | - | - | 59 | 54 | 59 | 54 |
| Sebatik Tengah | - | - | 8 | 2 | 8 | 2 |
| Sebatik Utara | - | - | 16 | 18 | 16 | 18 |
| Kabupaten Nunukan | - | - | 154 | 149 | 154 | 149 |

Lanjutan Tabel/Continued Table 4.1.4

| Kecamatan District | Murid/Pupils | | | | | |
|--------------------------|---------------|-----------|----------------|--------------|--------------|--------------|
| | Negeri/Public | | Swasta/Private | | Jumlah/Total | |
| | 2022/2023 | 2023/2024 | 2022/2023 | 2023/2024 | 2022/2023 | 2023/2024 |
| (1) | (14) | (15) | (16) | (17) | (18) | (19) |
| Krayan Selatan | - | - | - | - | - | - |
| Krayan Tengah | - | - | - | - | - | - |
| Krayan | - | - | - | - | - | - |
| Krayan Timur | - | - | - | - | - | - |
| Krayan Barat | - | - | - | - | - | - |
| Lumbis Ogong | - | - | - | - | - | - |
| Lumbis Pansiangan | - | - | - | - | - | - |
| Lumbis Hulu | - | - | - | - | - | - |
| Lumbis | - | - | - | - | - | - |
| Sembakung Atulai | - | - | - | - | - | - |
| Sembakung | - | - | - | - | - | - |
| Sebuku | - | - | - | - | - | - |
| Tulin Onsoi | - | - | - | - | - | - |
| Sei Menggaris | - | - | 68 | 84 | 68 | 84 |
| Nunukan | - | - | 485 | 480 | 485 | 480 |
| Nunukan Selatan | - | - | 117 | 124 | 117 | 124 |
| Sebatik Barat | - | - | - | - | - | - |
| Sebatik | - | - | 279 | 287 | 279 | 287 |
| Sebatik Timur | - | - | 764 | 762 | 764 | 762 |
| Sebatik Tengah | - | - | 39 | 41 | 39 | 41 |
| Sebatik Utara | - | - | 197 | 218 | 197 | 218 |
| Kabupaten Nunukan | - | - | 1.949 | 1.996 | 1.949 | 1.996 |

Sumber/Source: Kementerian Agama, EMIS, data semester ganjil laporan sampai dengan 31 Desember 2023/Ministry of Religious Affairs, EMIS, odd semester report data up to 31 December 2023

Tabel
Table 4.1.5

Jumlah Sekolah, Guru, dan Murid Sekolah Menengah Pertama (SMP) di Bawah Kementerian Pendidikan, Kebudayaan, Riset, dan Teknologi Menurut Kecamatan di Kabupaten Nunukan, 2022/2023 dan 2023/2024
Number of Schools, Teachers, and Pupils in Lower Secondary Schools Under The Ministry of Education, Culture, Research, and Technology by District in Nunukan Regency, 2022/2023 and 2023/2024

| Kecamatan District | Sekolah/Schools | | | | | |
|--------------------------|-----------------|-----------|----------------|-----------|--------------|-----------|
| | Negeri/Public | | Swasta/Private | | Jumlah/Total | |
| | 2022/2023 | 2023/2024 | 2022/2023 | 2023/2024 | 2022/2023 | 2023/2024 |
| (1) | (2) | (3) | (4) | (5) | (6) | (7) |
| Krayan Selatan | 2 | 2 | - | - | 2 | 2 |
| Krayan Tengah | - | - | - | - | - | - |
| Krayan | 2 | 2 | - | - | 2 | 2 |
| Krayan Timur | - | - | - | - | - | - |
| Krayan Barat | - | - | - | - | - | - |
| Lumbis Ogong | 2 | 2 | - | - | 2 | 2 |
| Lumbis Pansiangan | - | - | - | - | - | - |
| Lumbis Hulu | - | - | - | - | - | - |
| Lumbis | 2 | 2 | - | - | 2 | 2 |
| Sembakung Atulai | 2 | 2 | - | - | 2 | 2 |
| Sembakung | 5 | 5 | - | - | 5 | 5 |
| Sebuku | 3 | 3 | 1 | 2 | 4 | 5 |
| Tulin Onsoi | 2 | 2 | - | - | 2 | 2 |
| Sei Menggaris | 3 | 3 | - | 1 | 3 | 4 |
| Nunukan | 3 | 3 | 4 | 4 | 7 | 7 |
| Nunukan Selatan | 4 | 4 | 3 | 3 | 7 | 7 |
| Sebatik Barat | 2 | 2 | - | - | 2 | 2 |
| Sebatik | 2 | 2 | 1 | 1 | 3 | 3 |
| Sebatik Timur | - | - | 1 | 1 | 1 | 1 |
| Sebatik Tengah | 2 | 2 | - | - | 2 | 2 |
| Sebatik Utara | 1 | 1 | - | - | 1 | 1 |
| Kabupaten Nunukan | 37 | 37 | 10 | 12 | 47 | 49 |

Lanjutan Tabel/*Continued Table* 4.1.5

| Kecamatan <i>District</i> | Guru ¹ / <i>Teachers</i> ¹ | | | | | |
|------------------------------|--|------------|------------------------|------------|----------------------|------------|
| | Negeri/ <i>Public</i> | | Swasta/ <i>Private</i> | | Jumlah/ <i>Total</i> | |
| | 2022/2023 | 2023/2024 | 2022/2023 | 2023/2024 | 2022/2023 | 2023/2024 |
| (1) | (8) | (9) | (10) | (11) | (12) | (13) |
| Krayan Selatan | 17 | 18 | - | - | 17 | 18 |
| Krayan Tengah | - | - | - | - | - | - |
| Krayan | 29 | 28 | - | - | 29 | 28 |
| Krayan Timur | - | - | - | - | - | - |
| Krayan Barat | - | - | - | - | - | - |
| Lumbis Ogong | 19 | 19 | - | - | 19 | 19 |
| Lumbis Pansiangan | - | - | - | - | - | - |
| Lumbis Hulu | - | - | - | - | - | - |
| Lumbis | 38 | 36 | - | - | 38 | 36 |
| Sembakung Atulai | 19 | 20 | - | - | 19 | 20 |
| Sembakung | 43 | 42 | - | - | 43 | 42 |
| Sebuku | 39 | 39 | 4 | 11 | 43 | 50 |
| Tulin Onsoi | 36 | 40 | - | - | 36 | 40 |
| Sei Menggaris | 34 | 29 | - | 6 | 34 | 35 |
| Nunukan | 113 | 113 | 38 | 37 | 151 | 150 |
| Nunukan Selatan | 74 | 78 | 29 | 33 | 103 | 111 |
| Sebatik Barat | 38 | 39 | - | - | 38 | 39 |
| Sebatik | 19 | 22 | 14 | 14 | 33 | 36 |
| Sebatik Timur | - | - | 5 | 5 | 5 | 5 |
| Sebatik Tengah | 30 | 29 | - | - | 30 | 29 |
| Sebatik Utara | 26 | 29 | - | - | 26 | 29 |
| Kabupaten Nunukan | 574 | 581 | 90 | 106 | 664 | 687 |

Lanjutan Tabel/*Continued Table 4.1.5*

| Kecamatan <i>District</i> | Murid/ <i>Pupils</i> | | | | | |
|------------------------------|-----------------------|--------------|------------------------|--------------|----------------------|--------------|
| | Negeri/ <i>Public</i> | | Swasta/ <i>Private</i> | | Jumlah/ <i>Total</i> | |
| | 2022/2023 | 2023/2024 | 2022/2023 | 2023/2024 | 2022/2023 | 2023/2024 |
| (1) | (14) | (15) | (16) | (17) | (18) | (19) |
| Krayan Selatan | 87 | 71 | - | - | 87 | 71 |
| Krayan Tengah | - | - | - | - | - | - |
| Krayan | 284 | 252 | - | - | 284 | 252 |
| Krayan Timur | - | - | - | - | - | - |
| Krayan Barat | - | - | - | - | - | - |
| Lumbis Ogong | 136 | 136 | - | - | 136 | 136 |
| Lumbis Pansiangan | - | - | - | - | - | - |
| Lumbis Hulu | - | - | - | - | - | - |
| Lumbis | 591 | 581 | - | - | 591 | 581 |
| Sembakung Atulai | 171 | 163 | - | - | 171 | 163 |
| Sembakung | 321 | 337 | - | - | 321 | 337 |
| Sebuku | 377 | 282 | 32 | 126 | 409 | 408 |
| Tulin Onsoi | 611 | 643 | - | - | 611 | 643 |
| Sei Menggaris | 358 | 338 | - | 33 | 358 | 371 |
| Nunukan | 1.784 | 1.739 | 507 | 546 | 2.291 | 2.285 |
| Nunukan Selatan | 1.142 | 1.227 | 342 | 391 | 1.484 | 1.618 |
| Sebatik Barat | 467 | 512 | - | - | 467 | 512 |
| Sebatik | 237 | 268 | 280 | 242 | 517 | 510 |
| Sebatik Timur | - | - | 14 | 42 | 14 | 42 |
| Sebatik Tengah | 305 | 338 | - | - | 305 | 338 |
| Sebatik Utara | 507 | 504 | - | - | 507 | 504 |
| Kabupaten Nunukan | 7.378 | 7.391 | 1.175 | 1.380 | 8.553 | 8.771 |

Catatan/*Note*: ¹ Jumlah guru termasuk kepala sekolah dan guru/*The total of teachers including headmaster and teacher*

² Jumlah tidak termasuk sekolah luar negeri/*Total does not include foreign schools*

Sumber/*Source*: Kementerian Pendidikan, Kebudayaan, Riset, dan Teknologi, Sistem Data Pokok Pendidikan, data semester ganjil laporan sampai dengan 30 November 2023/*Ministry of Education, Culture, Research, and Technology, Basic Education Data System, odd semester report data up to 30 November 2023*

Tabel
Table 4.1.6

Jumlah Sekolah, Guru, dan Murid Madrasah Tsanawiyah (MTs) di Bawah Kementerian Agama Menurut Kecamatan di Kabupaten Nunukan, 2022/2023 dan 2023/2024
Number of Schools, Teachers, and Pupils in Madrasah Tsanawiyah (MTs) Under The Ministry of Religious Affairs by District in Nunukan Regency, 2022/2023 and 2023/2024

| Kecamatan District | Sekolah/Schools | | | | | |
|--------------------------|-----------------|-----------|----------------|-----------|--------------|-----------|
| | Negeri/Public | | Swasta/Private | | Jumlah/Total | |
| | 2022/2023 | 2023/2024 | 2022/2023 | 2023/2024 | 2022/2023 | 2023/2024 |
| (1) | (2) | (3) | (4) | (5) | (6) | (7) |
| Krayan Selatan | - | - | - | - | - | - |
| Krayan Tengah | - | - | - | - | - | - |
| Krayan | - | - | - | - | - | - |
| Krayan Timur | - | - | - | - | - | - |
| Krayan Barat | - | - | - | - | - | - |
| Lumbis Ogong | - | - | - | - | - | - |
| Lumbis Pansiangan | - | - | - | - | - | - |
| Lumbis Hulu | - | - | - | - | - | - |
| Lumbis | - | - | - | - | - | - |
| Sembakung Atulai | - | - | - | - | - | - |
| Sembakung | - | - | - | - | - | - |
| Sebuku | - | - | - | - | - | - |
| Tulin Onsoi | - | - | - | - | - | - |
| Sei Menggaris | - | - | - | - | - | - |
| Nunukan | - | - | 3 | 3 | 3 | 3 |
| Nunukan Selatan | - | - | 1 | 1 | 1 | 1 |
| Sebatik Barat | - | - | - | - | - | - |
| Sebatik | - | - | - | - | - | - |
| Sebatik Timur | - | - | 3 | 3 | 3 | 3 |
| Sebatik Tengah | - | - | - | - | - | - |
| Sebatik Utara | - | - | 1 | 1 | 1 | 1 |
| Kabupaten Nunukan | - | - | 8 | 8 | 8 | 8 |

Lanjutan Tabel/*Continued Table* 4.1.6

| Kecamatan <i>District</i> | Guru/Teachers | | | | | |
|------------------------------|-----------------------|-----------|------------------------|------------|----------------------|------------|
| | Negeri/ <i>Public</i> | | Swasta/ <i>Private</i> | | Jumlah/ <i>Total</i> | |
| | 2022/2023 | 2023/2024 | 2022/2023 | 2023/2024 | 2022/2023 | 2023/2024 |
| (1) | (8) | (9) | (10) | (11) | (12) | (13) |
| Krayan Selatan | - | - | - | - | - | - |
| Krayan Tengah | - | - | - | - | - | - |
| Krayan | - | - | - | - | - | - |
| Krayan Timur | - | - | - | - | - | - |
| Krayan Barat | - | - | - | - | - | - |
| Lumbis Ogong | - | - | - | - | - | - |
| Lumbis Pansiangan | - | - | - | - | - | - |
| Lumbis Hulu | - | - | - | - | - | - |
| Lumbis | - | - | - | - | - | - |
| Sembakung Atulai | - | - | - | - | - | - |
| Sembakung | - | - | - | - | - | - |
| Sebuku | - | - | - | - | - | - |
| Tulin Onsoi | - | - | - | - | - | - |
| Sei Menggaris | - | - | - | - | - | - |
| Nunukan | - | - | 43 | 39 | 43 | 39 |
| Nunukan Selatan | - | - | 7 | 5 | 7 | 5 |
| Sebatik Barat | - | - | - | - | - | - |
| Sebatik | - | - | - | - | - | - |
| Sebatik Timur | - | - | 45 | 51 | 45 | 51 |
| Sebatik Tengah | - | - | - | - | - | - |
| Sebatik Utara | - | - | 12 | 12 | 12 | 12 |
| Kabupaten Nunukan | - | - | 107 | 107 | 107 | 107 |

Lanjutan Tabel/Continued Table 4.1.6

| Kecamatan District | Murid/Pupils | | | | | |
|--------------------------|---------------|-----------|----------------|--------------|--------------|--------------|
| | Negeri/Public | | Swasta/Private | | Jumlah/Total | |
| | 2022/2023 | 2023/2024 | 2022/2023 | 2023/2024 | 2022/2023 | 2023/2024 |
| (1) | (14) | (15) | (16) | (17) | (18) | (19) |
| Krayan Selatan | - | - | - | - | - | - |
| Krayan Tengah | - | - | - | - | - | - |
| Krayan | - | - | - | - | - | - |
| Krayan Timur | - | - | - | - | - | - |
| Krayan Barat | - | - | - | - | - | - |
| Lumbis Ogong | - | - | - | - | - | - |
| Lumbis Pansiangan | - | - | - | - | - | - |
| Lumbis Hulu | - | - | - | - | - | - |
| Lumbis | - | - | - | - | - | - |
| Sembakung Atulai | - | - | - | - | - | - |
| Sembakung | - | - | - | - | - | - |
| Sebuku | - | - | - | - | - | - |
| Tulin Onsoi | - | - | - | - | - | - |
| Sei Menggaris | - | - | - | - | - | - |
| Nunukan | - | - | 326 | 297 | 326 | 297 |
| Nunukan Selatan | - | - | 46 | 32 | 46 | 32 |
| Sebatik Barat | - | - | - | - | - | - |
| Sebatik | - | - | - | - | - | - |
| Sebatik Timur | - | - | 699 | 698 | 699 | 698 |
| Sebatik Tengah | - | - | - | - | - | - |
| Sebatik Utara | - | - | 57 | 63 | 57 | 63 |
| Kabupaten Nunukan | - | - | 1.128 | 1.090 | 1.128 | 1.090 |

Sumber/Source: Kementerian Agama, EMIS, data semester ganjil laporan sampai dengan 31 Desember 2023/Ministry of Religious Affairs, EMIS, odd semester report data up to 31 December 2023

Tabel
Table 4.1.7

Jumlah Sekolah, Guru, dan Murid Sekolah Menengah Atas (SMA) di Bawah Kementerian Pendidikan, Kebudayaan, Riset, dan Teknologi Menurut Kecamatan di Kabupaten Nunukan, 2022/2023 dan 2023/2024
Number of Schools, Teachers, and Pupils in Upper Secondary Schools Under The Ministry of Education, Culture, Research, and Technology by District in Nunukan Regency, 2022/2023 and 2023/2024

| Kecamatan District | Sekolah/Schools | | | | | |
|--------------------------|-----------------|-----------|----------------|-----------|--------------|-----------|
| | Negeri/Public | | Swasta/Private | | Jumlah/Total | |
| | 2022/2023 | 2023/2024 | 2022/2023 | 2023/2024 | 2022/2023 | 2023/2024 |
| (1) | (2) | (3) | (4) | (5) | (6) | (7) |
| Krayan Selatan | 1 | 1 | - | - | 1 | 1 |
| Krayan Tengah | - | - | - | - | - | - |
| Krayan | 1 | 1 | 1 | - | 2 | 1 |
| Krayan Timur | - | - | - | - | - | - |
| Krayan Barat | - | - | - | - | - | - |
| Lumbis Ogong | - | - | - | - | - | - |
| Lumbis Pansiangan | - | - | - | - | - | - |
| Lumbis Hulu | - | - | - | - | - | - |
| Lumbis | 1 | 1 | - | - | 1 | 1 |
| Sembakung Atulai | - | - | - | - | - | - |
| Sembakung | 1 | 1 | - | - | 1 | 1 |
| Sebuku | 1 | 1 | - | - | 1 | 1 |
| Tulin Onsoi | - | - | - | - | - | - |
| Sei Menggaris | - | - | - | - | - | - |
| Nunukan | 2 | 3 | 2 | 2 | 4 | 5 |
| Nunukan Selatan | 2 | 2 | 1 | 1 | 3 | 3 |
| Sebatik Barat | - | - | - | - | - | - |
| Sebatik | 1 | 1 | - | - | 1 | 1 |
| Sebatik Timur | - | - | - | - | - | - |
| Sebatik Tengah | 1 | 1 | - | - | 1 | 1 |
| Sebatik Utara | - | - | 1 | 1 | 1 | 1 |
| Kabupaten Nunukan | 11 | 12 | 5 | 4 | 16 | 16 |

Lanjutan Tabel/*Continued Table 4.1.7*

| Kecamatan District | Guru ¹ /Teachers ¹ | | | | | |
|--------------------------|--|------------|----------------|-----------|--------------|------------|
| | Negeri/Public | | Swasta/Private | | Jumlah/Total | |
| | 2022/2023 | 2023/2024 | 2022/2023 | 2023/2024 | 2022/2023 | 2023/2024 |
| (1) | (8) | (9) | (10) | (11) | (12) | (13) |
| Krayan Selatan | 18 | 19 | - | - | 18 | 19 |
| Krayan Tengah | - | - | - | - | - | - |
| Krayan | 31 | 29 | 3 | - | 34 | 29 |
| Krayan Timur | - | - | - | - | - | - |
| Krayan Barat | - | - | - | - | - | - |
| Lumbis Ogong | - | - | - | - | - | - |
| Lumbis Pansiangan | - | - | - | - | - | - |
| Lumbis Hulu | - | - | - | - | - | - |
| Lumbis | 28 | 27 | - | - | 28 | 27 |
| Sembakung Atulai | - | - | - | - | - | - |
| Sembakung | 20 | 17 | - | - | 20 | 17 |
| Sebuku | 25 | 24 | - | - | 25 | 24 |
| Tulin Onsoi | - | - | - | - | - | - |
| Sei Menggaris | - | - | - | - | - | - |
| Nunukan | 67 | 79 | 31 | 31 | 98 | 110 |
| Nunukan Selatan | 61 | 65 | 8 | 7 | 69 | 72 |
| Sebatik Barat | - | - | - | - | - | - |
| Sebatik | 38 | 41 | - | - | 38 | 41 |
| Sebatik Timur | - | - | - | - | - | - |
| Sebatik Tengah | 29 | 27 | - | - | 29 | 27 |
| Sebatik Utara | - | - | 10 | 12 | 10 | 12 |
| Kabupaten Nunukan | 317 | 328 | 52 | 50 | 369 | 378 |

Lanjutan Tabel/*Continued Table 4.1.7*

| Kecamatan <i>District</i> | Murid/ <i>Pupils</i> | | | | | |
|------------------------------|-----------------------|--------------|------------------------|------------|----------------------|--------------|
| | Negeri/ <i>Public</i> | | Swasta/ <i>Private</i> | | Jumlah/ <i>Total</i> | |
| | 2022/2023 | 2023/2024 | 2022/2023 | 2023/2024 | 2022/2023 | 2023/2024 |
| (1) | (14) | (15) | (16) | (17) | (18) | (19) |
| Krayan Selatan | 83 | 93 | - | - | 83 | 93 |
| Krayan Tengah | - | - | - | - | - | - |
| Krayan | 346 | 351 | 2 | - | 348 | 351 |
| Krayan Timur | - | - | - | - | - | - |
| Krayan Barat | - | - | - | - | - | - |
| Lumbis Ogong | - | - | - | - | - | - |
| Lumbis Pansiangan | - | - | - | - | - | - |
| Lumbis Hulu | - | - | - | - | - | - |
| Lumbis | 511 | 490 | - | - | 511 | 490 |
| Sembakung Atulai | - | - | - | - | - | - |
| Sembakung | 234 | 227 | - | - | 234 | 227 |
| Sebuku | 307 | 336 | - | - | 307 | 336 |
| Tulin Onsoi | - | - | - | - | - | - |
| Sei Menggaris | - | - | - | - | - | - |
| Nunukan | 1.244 | 1.367 | 331 | 367 | 1.575 | 1.734 |
| Nunukan Selatan | 1.040 | 1.055 | 71 | 66 | 1.111 | 1.121 |
| Sebatik Barat | - | - | - | - | - | - |
| Sebatik | 670 | 694 | - | - | 670 | 694 |
| Sebatik Timur | - | - | - | - | - | - |
| Sebatik Tengah | 270 | 329 | - | - | 270 | 329 |
| Sebatik Utara | - | - | 60 | 65 | 60 | 65 |
| Kabupaten Nunukan | 4.705 | 4.942 | 464 | 498 | 5.169 | 5.440 |

Catatan/*Note*: ¹ Jumlah guru termasuk kepala sekolah dan guru/*The total of teachers including headmaster and teacher*

² Jumlah tidak termasuk sekolah luar negeri/*Total does not include foreign schools*

Sumber/*Source*: Kementerian Pendidikan, Kebudayaan, Riset, dan Teknologi, Sistem Data Pokok Pendidikan, data semester ganjil laporan sampai dengan 30 November 2023/*Ministry of Education, Culture, Research, and Technology, Basic Education Data System, odd semester report data up to 30 November 2023*

Tabel
Table 4.1.8

Jumlah Sekolah, Guru, dan Murid Sekolah Menengah Kejuruan (SMK) di Bawah Kementerian Pendidikan, Kebudayaan, Riset, dan Teknologi Menurut Kecamatan di Kabupaten Nunukan, 2022/2023 dan 2023/2024
Number of Schools, Teachers, and Pupils in Vocational High Schools Under The Ministry of Education, Culture, Research, and Technology by District in Nunukan Regency, 2022/2023 and 2023/2024

| Kecamatan District | Sekolah/Schools | | | | | |
|--------------------------|-----------------|-----------|----------------|-----------|--------------|-----------|
| | Negeri/Public | | Swasta/Private | | Jumlah/Total | |
| | 2022/2023 | 2023/2024 | 2022/2023 | 2023/2024 | 2022/2023 | 2023/2024 |
| (1) | (2) | (3) | (4) | (5) | (6) | (7) |
| Krayan Selatan | - | - | - | - | - | - |
| Krayan Tengah | - | - | - | - | - | - |
| Krayan | 1 | 1 | - | - | 1 | 1 |
| Krayan Timur | - | - | - | - | - | - |
| Krayan Barat | - | - | - | - | - | - |
| Lumbis Ogong | - | 1 | - | - | - | 1 |
| Lumbis Pansiangan | - | - | - | - | - | - |
| Lumbis Hulu | - | - | - | - | - | - |
| Lumbis | - | - | - | - | - | - |
| Sembakung Atulai | 1 | 1 | - | - | 1 | 1 |
| Sembakung | - | - | - | 1 | - | 1 |
| Sebuku | - | - | - | - | - | - |
| Tulin Onsoi | 1 | 1 | - | - | 1 | 1 |
| Sei Menggaris | 1 | 1 | - | - | 1 | 1 |
| Nunukan | 1 | 1 | 1 | 1 | 2 | 2 |
| Nunukan Selatan | - | - | - | - | - | - |
| Sebatik Barat | 1 | 1 | - | - | 1 | 1 |
| Sebatik | - | - | 1 | 1 | 1 | 1 |
| Sebatik Timur | - | - | 1 | 1 | 1 | 1 |
| Sebatik Tengah | - | - | - | - | - | - |
| Sebatik Utara | - | - | - | - | - | - |
| Kabupaten Nunukan | 6 | 7 | 3 | 4 | 9 | 11 |

Lanjutan Tabel/Continued Table 4.1.8

| Kecamatan District | Guru ¹ /Teachers ¹ | | | | | |
|--------------------------|--|------------|----------------|-----------|--------------|------------|
| | Negeri/Public | | Swasta/Private | | Jumlah/Total | |
| | 2022/2023 | 2023/2024 | 2022/2023 | 2023/2024 | 2022/2023 | 2023/2024 |
| (1) | (8) | (9) | (10) | (11) | (12) | (13) |
| Krayan Selatan | - | - | - | - | - | - |
| Krayan Tengah | - | - | - | - | - | - |
| Krayan | 30 | 24 | - | - | 30 | 24 |
| Krayan Timur | - | - | - | - | - | - |
| Krayan Barat | - | - | - | - | - | - |
| Lumbis Ogong | - | 6 | - | - | - | 6 |
| Lumbis Pansiangan | - | - | - | - | - | - |
| Lumbis Hulu | - | - | - | - | - | - |
| Lumbis | - | - | - | - | - | - |
| Sembakung Atulai | 12 | 12 | - | - | 12 | 12 |
| Sembakung | - | - | - | 4 | - | 4 |
| Sebuku | - | - | - | - | - | - |
| Tulin Onsoi | 28 | 29 | - | - | 28 | 29 |
| Sei Menggaris | 23 | 24 | - | - | 23 | 24 |
| Nunukan | 68 | 66 | 15 | 21 | 83 | 87 |
| Nunukan Selatan | - | - | - | - | - | - |
| Sebatik Barat | 46 | 48 | - | - | 46 | 48 |
| Sebatik | - | - | 17 | 20 | 17 | 20 |
| Sebatik Timur | - | - | 17 | 17 | 17 | 17 |
| Sebatik Tengah | - | - | - | - | - | - |
| Sebatik Utara | - | - | - | - | - | - |
| Kabupaten Nunukan | 207 | 209 | 49 | 62 | 256 | 271 |

Lanjutan Tabel/Continued Table 4.1.8

| Kecamatan District | Murid/Pupils | | | | | |
|--------------------------|---------------|--------------|----------------|------------|--------------|--------------|
| | Negeri/Public | | Swasta/Private | | Jumlah/Total | |
| | 2022/2023 | 2023/2024 | 2022/2023 | 2023/2024 | 2022/2023 | 2023/2024 |
| (1) | (14) | (15) | (16) | (17) | (18) | (19) |
| Krayan Selatan | - | - | - | - | - | - |
| Krayan Tengah | - | - | - | - | - | - |
| Krayan | 59 | 60 | - | - | 59 | 60 |
| Krayan Timur | - | - | - | - | - | - |
| Krayan Barat | - | - | - | - | - | - |
| Lumbis Ogong | - | 17 | - | - | - | 17 |
| Lumbis Pansiangan | - | - | - | - | - | - |
| Lumbis Hulu | - | - | - | - | - | - |
| Lumbis | - | - | - | - | - | - |
| Sembakung Atulai | 64 | 78 | - | - | 64 | 76 |
| Sembakung | - | - | - | 10 | - | 10 |
| Sebuku | - | - | - | - | - | - |
| Tulin Onsoi | 319 | 299 | - | - | 319 | 299 |
| Sei Menggaris | 213 | 212 | - | - | 213 | 212 |
| Nunukan | 847 | 761 | 146 | 145 | 993 | 906 |
| Nunukan Selatan | - | - | - | - | - | - |
| Sebatik Barat | 430 | 426 | - | - | 430 | 426 |
| Sebatik | - | - | 205 | 172 | 205 | 172 |
| Sebatik Timur | - | - | 92 | 70 | 92 | 70 |
| Sebatik Tengah | - | - | - | - | - | - |
| Sebatik Utara | - | - | - | - | - | - |
| Kabupaten Nunukan | 1.932 | 1.851 | 443 | 397 | 2.375 | 2.248 |

Catatan/Note: ¹ Jumlah guru termasuk kepala sekolah dan guru/The total of teachers including headmaster and teacher

² Jumlah tidak termasuk sekolah luar negeri/Total does not include foreign schools

Sumber/Source: Kementerian Pendidikan, Kebudayaan, Riset, dan Teknologi, Sistem Data Pokok Pendidikan, data semester ganjil laporan sampai dengan 30 November 2023/Ministry of Education, Culture, Research, and Technology, Basic Education Data System, odd semester report data up to 30 November 2023

Tabel
Table 4.1.9

Jumlah Sekolah, Guru, dan Murid Madrasah Aliyah (MA) di Bawah Kementerian Agama Menurut Kecamatan di Kabupaten Nunukan, 2022/2023 dan 2023/2024
Number of Schools, Teachers, and Pupils in Madrasah Aliyah (MA) Under the Ministry of Religious Affairs by District in Nunukan Regency, 2022/2023 and 2023/2024

| Kecamatan District | Sekolah/Schools | | | | | |
|--------------------------|-----------------|-----------|----------------|-----------|--------------|-----------|
| | Negeri/Public | | Swasta/Private | | Jumlah/Total | |
| | 2022/2023 | 2023/2024 | 2022/2023 | 2023/2024 | 2022/2023 | 2023/2024 |
| (1) | (2) | (3) | (4) | (5) | (6) | (7) |
| Krayan Selatan | - | - | - | - | - | - |
| Krayan Tengah | - | - | - | - | - | - |
| Krayan | - | - | - | - | - | - |
| Krayan Timur | - | - | - | - | - | - |
| Krayan Barat | - | - | - | - | - | - |
| Lumbis Ogong | - | - | - | - | - | - |
| Lumbis Pansiangan | - | - | - | - | - | - |
| Lumbis Hulu | - | - | - | - | - | - |
| Lumbis | - | - | - | - | - | - |
| Sembakung Atulai | - | - | - | - | - | - |
| Sembakung | - | - | - | - | - | - |
| Sebuku | - | - | - | - | - | - |
| Tulin Onsoi | - | - | - | - | - | - |
| Sei Menggaris | - | - | - | - | - | - |
| Nunukan | - | - | 3 | 3 | 3 | 3 |
| Nunukan Selatan | - | - | 2 | 2 | 2 | 2 |
| Sebatik Barat | - | - | 1 | 1 | 1 | 1 |
| Sebatik | - | - | - | - | - | - |
| Sebatik Timur | - | - | 2 | 2 | 2 | 2 |
| Sebatik Tengah | - | - | - | - | - | - |
| Sebatik Utara | - | - | - | - | - | - |
| Kabupaten Nunukan | - | - | 8 | 8 | 8 | 8 |

Lanjutan Tabel/*Continued Table* 4.1.9

| Kecamatan <i>District</i> | Guru/Teachers | | | | | |
|------------------------------|-----------------------|-----------|------------------------|------------|----------------------|------------|
| | Negeri/ <i>Public</i> | | Swasta/ <i>Private</i> | | Jumlah/ <i>Total</i> | |
| | 2022/2023 | 2023/2024 | 2022/2023 | 2023/2024 | 2022/2023 | 2023/2024 |
| (1) | (8) | (9) | (10) | (11) | (12) | (13) |
| Krayan Selatan | - | - | - | - | - | - |
| Krayan Tengah | - | - | - | - | - | - |
| Krayan | - | - | - | - | - | - |
| Krayan Timur | - | - | - | - | - | - |
| Krayan Barat | - | - | - | - | - | - |
| Lumbis Ogong | - | - | - | - | - | - |
| Lumbis Pansiangan | - | - | - | - | - | - |
| Lumbis Hulu | - | - | - | - | - | - |
| Lumbis | - | - | - | - | - | - |
| Sembakung Atulai | - | - | - | - | - | - |
| Sembakung | - | - | - | - | - | - |
| Sebuku | - | - | - | - | - | - |
| Tulin Onsoi | - | - | - | - | - | - |
| Sei Menggaris | - | - | - | - | - | - |
| Nunukan | - | - | 40 | 43 | 40 | 43 |
| Nunukan Selatan | - | - | 14 | 20 | 14 | 20 |
| Sebatik Barat | - | - | 9 | 8 | 9 | 8 |
| Sebatik | - | - | - | - | - | - |
| Sebatik Timur | - | - | 35 | 34 | 35 | 34 |
| Sebatik Tengah | - | - | - | - | - | - |
| Sebatik Utara | - | - | - | - | - | - |
| Kabupaten Nunukan | - | - | 98 | 105 | 98 | 105 |

Lanjutan Tabel/Continued Table 4.1.9

| Kecamatan District | Murid/Pupils | | | | | |
|--------------------------|---------------|-----------|----------------|------------|--------------|------------|
| | Negeri/Public | | Swasta/Private | | Jumlah/Total | |
| | 2022/2023 | 2023/2024 | 2022/2023 | 2023/2024 | 2022/2023 | 2023/2024 |
| (1) | (14) | (15) | (16) | (17) | (18) | (19) |
| Krayan Selatan | - | - | - | - | - | - |
| Krayan Tengah | - | - | - | - | - | - |
| Krayan | - | - | - | - | - | - |
| Krayan Timur | - | - | - | - | - | - |
| Krayan Barat | - | - | - | - | - | - |
| Lumbis Ogong | - | - | - | - | - | - |
| Lumbis Pansiangan | - | - | - | - | - | - |
| Lumbis Hulu | - | - | - | - | - | - |
| Lumbis | - | - | - | - | - | - |
| Sembakung Atulai | - | - | - | - | - | - |
| Sembakung | - | - | - | - | - | - |
| Sebuku | - | - | - | - | - | - |
| Tulin Onsoi | - | - | - | - | - | - |
| Sei Menggaris | - | - | - | - | - | - |
| Nunukan | - | - | 203 | 206 | 203 | 206 |
| Nunukan Selatan | - | - | 112 | 99 | 112 | 99 |
| Sebatik Barat | - | - | 5 | 28 | 5 | 28 |
| Sebatik | - | - | - | - | - | - |
| Sebatik Timur | - | - | 391 | 336 | 391 | 336 |
| Sebatik Tengah | - | - | - | - | - | - |
| Sebatik Utara | - | - | - | - | - | - |
| Kabupaten Nunukan | - | - | 711 | 669 | 711 | 669 |

Sumber/Source: Kementerian Agama, EMIS, data semester ganjil laporan sampai dengan 31 Desember 2023/Ministry of Religious Affairs, EMIS, odd semester report data up to 31 December 2023

Tabel 4.1.10 **Angka Partisipasi Murni (APM) dan Angka Partisipasi Kasar (APK) Menurut Jenjang Pendidikan di Kabupaten Nunukan, 2022 dan 2023**
Net Enrollment Rate and Gross Enrollment Ratio by Educational Level in Nunukan Regency, 2022 and 2023

| Jenjang Pendidikan Educational Level | Angka Partisipasi Murni (APM) Net Enrollment Rate | | Angka Partisipasi Kasar (APK) Gross Enrollment Ratio | |
|--|--|-------|---|--------|
| | 2022 | 2023 | 2022 | 2023 |
| (1) | (2) | (3) | (4) | (5) |
| SD/MI/Sederajat Primary School | 88,07 | 91,15 | 98,34 | 101,07 |
| SMP/MTs/ Sederajat Lower Secondary School | 78,31 | 78,94 | 103,85 | 99,79 |
| SMA/SMK/MA/Sederajat Upper Secondary School | 61,70 | 62,75 | 79,80 | 79,57 |

Sumber/Source: Badan Pusat Statistik, Survei Sosial Ekonomi Nasional (Susenas)/BPS-Statistics Indonesia, National Socioeconomic Survey

Tabel
Table 4.1.11**Persentase Penduduk Berumur 15 Tahun ke Atas yang Melek Huruf Menurut Kelompok Umur di Kabupaten Nunukan, 2022 dan 2023**
Percentage of Literate People Aged 15 Years and Over by Age Group in Nunukan Regency, 2022 and 2023

| Kelompok Umur Age Group | 2022 | 2023 |
|--|--------------|--------------|
| (1) | (2) | (3) |
| 15–19 | 12,91 | 12,52 |
| 20–24 | 11,31 | 9,99 |
| 25–29 | 11,25 | 10,17 |
| 30–34 | 11,14 | 9,98 |
| 35–39 | 10,97 | 9,72 |
| 40–44 | 9,79 | 10,32 |
| 45–49 | 9,05 | 8,97 |
| 50+ | 20,13 | 25,27 |
| Jumlah/Total | 96,55 | 96,42 |
| 15–24 | 24,22 | 22,51 |
| 15–44 | 67,37 | 62,70 |
| 15+ | 96,55 | 96,94 |
| 45+ | 29,18 | 32,24 |

Sumber/Source: Badan Pusat Statistik, Survei Sosial Ekonomi Nasional (Susenas)/BPS-Statistics Indonesia, National Socioeconomic Survey

Tabel
Table 4.1.12

Jumlah Desa¹/Kelurahan yang Memiliki Fasilitas Sekolah Menurut Kecamatan dan Tingkat Pendidikan di Kabupaten Nunukan, 2019–2021
Number of Villages¹/Sub-District Having Educational Facilities by District and Educational Level in Nunukan Regency, 2019–2021

| Kecamatan District | SD Primary School | | |
|--------------------------|----------------------|------------|------------|
| | 2019 | 2020 | 2021 |
| (1) | (2) | (3) | (4) |
| Krayan Selatan | 2 | 2 | 3 |
| Krayan Tengah | 4 | 4 | 4 |
| Krayan | 10 | 10 | 9 |
| Krayan Timur | 6 | 6 | 6 |
| Krayan Barat | 7 | 7 | 7 |
| Lumbis Ogong | 10 | 7 | 6 |
| Lumbis Pansiangan | ... | 2 | 1 |
| Lumbis Hulu | ... | 1 | - |
| Lumbis | 10 | 10 | 9 |
| Sembakung Atulai | 5 | 5 | 5 |
| Sembakung | 9 | 9 | 9 |
| Sebuku | 10 | 10 | 10 |
| Tulin Onsoi | 8 | 8 | 8 |
| Sei Menggaris | 4 | 4 | 4 |
| Nunukan | 5 | 5 | 5 |
| Nunukan Selatan | 4 | 4 | 4 |
| Sebatik Barat | 4 | 4 | 4 |
| Sebatik | 3 | 3 | 3 |
| Sebatik Timur | 4 | 4 | 4 |
| Sebatik Tengah | 4 | 4 | 4 |
| Sebatik Utara | 3 | 3 | 3 |
| Kabupaten Nunukan | 112 | 112 | 108 |

Lanjutan Tabel/*Continued Table* 4.1.12

| Kecamatan <i>District</i> | SMP <i>Junior High School</i> | | |
|------------------------------|----------------------------------|-----------|-----------|
| | 2019 | 2020 | 2021 |
| (1) | (5) | (6) | (7) |
| Krayan Selatan | 2 | 2 | 2 |
| Krayan Tengah | 1 | 1 | 1 |
| Krayan | 3 | 3 | 2 |
| Krayan Timur | 2 | 2 | 1 |
| Krayan Barat | 1 | 1 | 1 |
| Lumbis Ogong | 3 | 2 | 2 |
| Lumbis Pansiangan | ... | - | - |
| Lumbis Hulu | ... | 1 | - |
| Lumbis | 2 | 2 | 2 |
| Sembakung Atulai | 2 | 2 | 1 |
| Sembakung | 5 | 5 | 6 |
| Sebuku | 3 | 3 | 3 |
| Tulin Onsoi | 2 | 2 | 2 |
| Sei Menggaris | 2 | 2 | 2 |
| Nunukan | 4 | 4 | 4 |
| Nunukan Selatan | 3 | 3 | 3 |
| Sebatik Barat | 2 | 2 | 2 |
| Sebatik | 3 | 3 | 3 |
| Sebatik Timur | 3 | 3 | 3 |
| Sebatik Tengah | 2 | 2 | 2 |
| Sebatik Utara | 1 | 1 | 1 |
| Kabupaten Nunukan | 46 | 46 | 43 |

Lanjutan Tabel/*Continued Table* 4.1.12

| Kecamatan <i>District</i> | SMA <i>Senior High School</i> | | |
|------------------------------|----------------------------------|-----------|-----------|
| | 2019 | 2020 | 2021 |
| (1) | (8) | (9) | (10) |
| Krayan Selatan | 1 | 1 | - |
| Krayan Tengah | - | - | - |
| Krayan | 2 | 2 | 1 |
| Krayan Timur | - | - | - |
| Krayan Barat | - | - | - |
| Lumbis Ogong | - | - | - |
| Lumbis Pansiangan | ... | - | - |
| Lumbis Hulu | ... | - | - |
| Lumbis | 1 | 1 | 1 |
| Sembakung Atulai | - | - | - |
| Sembakung | 1 | 1 | 1 |
| Sebuku | 1 | 1 | 1 |
| Tulin Onsoi | - | - | - |
| Sei Menggaris | - | - | - |
| Nunukan | 2 | 3 | 3 |
| Nunukan Selatan | 2 | 2 | 3 |
| Sebatik Barat | - | - | 1 |
| Sebatik | 1 | 1 | 1 |
| Sebatik Timur | 2 | 2 | 2 |
| Sebatik Tengah | 1 | 1 | 1 |
| Sebatik Utara | 1 | 1 | 1 |
| Kabupaten Nunukan | 15 | 16 | 16 |

Lanjutan Tabel/*Continued Table* 4.1.12

| Kecamatan <i>District</i> | SMK <i>Vocational School</i> | | |
|------------------------------|---------------------------------|-----------|-----------|
| | 2019 | 2020 | 2021 |
| (1) | (11) | (12) | (13) |
| Krayan Selatan | - | - | - |
| Krayan Tengah | - | - | - |
| Krayan | 2 | 2 | 2 |
| Krayan Timur | 1 | 1 | 1 |
| Krayan Barat | - | - | - |
| Lumbis Ogong | - | - | - |
| Lumbis Pansiangan | ... | - | - |
| Lumbis Hulu | ... | - | - |
| Lumbis | - | - | - |
| Sembakung Atulai | - | 1 | 1 |
| Sembakung | 1 | 1 | - |
| Sebuku | - | - | - |
| Tulin Onsoi | 1 | 1 | 1 |
| Sei Menggaris | 1 | 1 | 1 |
| Nunukan | 2 | 2 | 2 |
| Nunukan Selatan | - | - | - |
| Sebatik Barat | 1 | 1 | 1 |
| Sebatik | 1 | 1 | 1 |
| Sebatik Timur | 1 | 1 | 1 |
| Sebatik Tengah | - | - | - |
| Sebatik Utara | - | - | - |
| Kabupaten Nunukan | 11 | 12 | 11 |

Lanjutan Tabel/*Continued Table* 4.1.12

| Kecamatan <i>District</i> | Perguruan Tinggi <i>University</i> | | |
|------------------------------|---------------------------------------|----------|----------|
| | 2019 | 2020 | 2021 |
| (1) | (14) | (15) | (16) |
| Krayan Selatan | - | - | - |
| Krayan Tengah | - | - | - |
| Krayan | 1 | 1 | - |
| Krayan Timur | 1 | 1 | 1 |
| Krayan Barat | - | - | - |
| Lumbis Ogong | - | - | - |
| Lumbis Pansiangan | ... | - | - |
| Lumbis Hulu | ... | - | - |
| Lumbis | - | - | - |
| Sembakung Atulai | - | - | - |
| Sembakung | - | - | - |
| Sebuku | - | - | - |
| Tulin Onsoi | - | - | - |
| Sei Menggaris | - | - | - |
| Nunukan | - | - | - |
| Nunukan Selatan | 2 | 2 | 2 |
| Sebatik Barat | - | - | - |
| Sebatik | - | - | - |
| Sebatik Timur | - | - | - |
| Sebatik Tengah | - | - | - |
| Sebatik Utara | - | - | - |
| Kabupaten Nunukan | 4 | 4 | 3 |

Catatan/*Note*: ¹ Desa pada tabel ini termasuk Unit Permukiman Transmigrasi (UPT) yang masih dibina oleh kementerian terkait dan nagari di Provinsi Sumatera Barat/*Villages in this table include Transmigration Settlement Unit which is still fostered by the relevant ministries and the nagari in the Province of Sumatera Barat*

Sumber/*Source*: Badan Pusat Statistik, Pendataan Potensi Desa (Podes)/ *BPS-Statistics Indonesia, Village Potential Data Collection*

4.2 KESEHATAN HEALTH

Tabel 4.2.1 **Jumlah Desa¹/Kelurahan Yang Memiliki Sarana Kesehatan Menurut Kecamatan di Kabupaten Nunukan, 2019–2021**
Table 4.2.1 **Number of Villages¹/Kelurahan Having Health Facilities by District in Nunukan Regency, 2019–2021**

| Kecamatan <i>District</i> | Rumah Sakit <i>Hospital</i> | | |
|------------------------------|--------------------------------|----------|----------|
| | 2019 | 2020 | 2021 |
| (1) | (2) | (3) | (4) |
| Krayan Selatan | - | - | - |
| Krayan Tengah | - | - | - |
| Krayan | - | - | - |
| Krayan Timur | - | - | - |
| Krayan Barat | - | - | - |
| Lumbis Ogong | - | - | - |
| Lumbis Pansiangan | ... | - | - |
| Lumbis Hulu | ... | - | - |
| Lumbis | - | - | - |
| Sembakung Atulai | - | - | - |
| Sembakung | - | - | - |
| Sebuku | - | - | - |
| Tulin Onsoi | - | - | - |
| Sei Menggaris | - | - | - |
| Nunukan | 1 | 1 | 1 |
| Nunukan Selatan | - | - | - |
| Sebatik Barat | - | - | - |
| Sebatik | 1 | 1 | 1 |
| Sebatik Timur | - | - | - |
| Sebatik Tengah | - | - | - |
| Sebatik Utara | - | - | - |
| Kabupaten Nunukan | 2 | 2 | 2 |

Lanjutan Tabel/*Continued Table* 4.2.1

| Kecamatan <i>District</i> | Rumah Sakit Bersalin <i>Maternity Hospital</i> | | |
|------------------------------|---|------|------|
| | 2019 | 2020 | 2021 |
| (1) | (5) | (6) | (7) |
| Krayan Selatan | - | - | - |
| Krayan Tengah | - | - | - |
| Krayan | - | - | - |
| Krayan Timur | - | - | - |
| Krayan Barat | - | - | - |
| Lumbis Ogong | - | - | - |
| Lumbis Pansiangan | ... | - | - |
| Lumbis Hulu | ... | - | - |
| Lumbis | - | - | - |
| Sembakung Atulai | - | - | - |
| Sembakung | - | - | - |
| Sebuku | - | - | - |
| Tulin Onsoi | - | - | - |
| Sei Menggaris | - | - | - |
| Nunukan | - | - | - |
| Nunukan Selatan | - | - | - |
| Sebatik Barat | - | - | - |
| Sebatik | - | - | - |
| Sebatik Timur | - | - | - |
| Sebatik Tengah | - | - | - |
| Sebatik Utara | - | - | - |
| Kabupaten Nunukan | - | - | - |

Lanjutan Tabel/*Continued Table 4.2.1*

| Kecamatan <i>District</i> | Poliklinik <i>Polyclinic</i> | | |
|------------------------------|---------------------------------|----------|----------|
| | 2019 | 2020 | 2021 |
| (1) | (8) | (9) | (10) |
| Krayan Selatan | - | - | - |
| Krayan Tengah | - | - | - |
| Krayan | - | - | - |
| Krayan Timur | - | - | - |
| Krayan Barat | - | - | - |
| Lumbis Ogong | - | - | - |
| Lumbis Pansiangan | ... | - | - |
| Lumbis Hulu | ... | - | - |
| Lumbis | - | - | - |
| Sembakung Atulai | - | - | - |
| Sembakung | 1 | 1 | 1 |
| Sebuku | - | - | - |
| Tulin Onsoi | - | - | - |
| Sei Menggaris | 1 | 1 | 1 |
| Nunukan | 3 | 3 | 2 |
| Nunukan Selatan | 2 | 2 | 1 |
| Sebatik Barat | - | - | - |
| Sebatik | - | - | - |
| Sebatik Timur | - | - | - |
| Sebatik Tengah | - | - | - |
| Sebatik Utara | - | - | - |
| Kabupaten Nunukan | 7 | 7 | 5 |

Lanjutan Tabel/*Continued Table 4.2.1*

| Kecamatan <i>District</i> | Puskesmas <i>Public Health Center</i> | | |
|------------------------------|--|-----------|-----------|
| | 2019 | 2020 | 2021 |
| (1) | (11) | (12) | (13) |
| Krayan Selatan | 1 | 2 | 1 |
| Krayan Tengah | - | - | - |
| Krayan | 2 | 2 | 1 |
| Krayan Timur | - | - | - |
| Krayan Barat | - | - | - |
| Lumbis Ogong | 1 | 1 | 1 |
| Lumbis Pansiangan | ... | - | - |
| Lumbis Hulu | ... | - | - |
| Lumbis | 1 | 1 | 1 |
| Sembakung Atulai | 1 | 1 | 1 |
| Sembakung | 1 | 1 | 1 |
| Sebuku | 1 | 1 | 1 |
| Tulin Onsoi | 1 | 1 | 1 |
| Sei Menggaris | 1 | 1 | 1 |
| Nunukan | 1 | 1 | 3 |
| Nunukan Selatan | 1 | 1 | 1 |
| Sebatik Barat | 1 | 1 | 1 |
| Sebatik | 1 | 1 | 1 |
| Sebatik Timur | 1 | 1 | 1 |
| Sebatik Tengah | 1 | 1 | 1 |
| Sebatik Utara | 1 | 1 | 1 |
| Kabupaten Nunukan | 17 | 18 | 18 |

Lanjutan Tabel/*Continued Table 4.2.1*

| Kecamatan <i>District</i> | Puskesmas Pembantu <i>Subsidiary of Public Health Center</i> | | |
|------------------------------|---|-----------|-----------|
| | 2019 | 2020 | 2021 |
| (1) | (14) | (15) | (16) |
| Krayan Selatan | 1 | 2 | 2 |
| Krayan Tengah | 3 | 3 | 3 |
| Krayan | 5 | 5 | 2 |
| Krayan Timur | 7 | 7 | 6 |
| Krayan Barat | 6 | 6 | 6 |
| Lumbis Ogong | 8 | 3 | 2 |
| Lumbis Pansiangan | ... | 3 | 3 |
| Lumbis Hulu | ... | 2 | 2 |
| Lumbis | 6 | 6 | 7 |
| Sembakung Atulai | 2 | 2 | 2 |
| Sembakung | 6 | 7 | 7 |
| Sebuku | 9 | 9 | 9 |
| Tulin Onsoi | 7 | 8 | 8 |
| Sei Menggaris | 3 | 3 | 3 |
| Nunukan | 2 | 2 | 2 |
| Nunukan Selatan | 2 | 2 | 2 |
| Sebatik Barat | 2 | 2 | 2 |
| Sebatik | 1 | 3 | 3 |
| Sebatik Timur | 1 | 1 | 1 |
| Sebatik Tengah | 3 | 3 | 3 |
| Sebatik Utara | - | - | - |
| Kabupaten Nunukan | 74 | 79 | 75 |

Lanjutan Tabel/Continued Table 4.2.1

| Kecamatan District | Apotek Pharmacy | | |
|--------------------------|--------------------|-----------|-----------|
| | 2019 | 2020 | 2021 |
| (1) | (17) | (18) | (19) |
| Krayan Selatan | - | - | - |
| Krayan Tengah | - | - | - |
| Krayan | 1 | 1 | 1 |
| Krayan Timur | - | - | - |
| Krayan Barat | - | - | - |
| Lumbis Ogong | - | - | - |
| Lumbis Pansiangan | ... | - | - |
| Lumbis Hulu | ... | - | - |
| Lumbis | 1 | 1 | 1 |
| Sembakung Atulai | - | - | - |
| Sembakung | - | - | - |
| Sebuku | - | - | - |
| Tulin Onsoi | 1 | 1 | 2 |
| Sei Menggaris | - | - | 1 |
| Nunukan | 4 | 4 | 4 |
| Nunukan Selatan | 1 | - | - |
| Sebatik Barat | - | 2 | 1 |
| Sebatik | - | 1 | - |
| Sebatik Timur | 1 | 1 | 1 |
| Sebatik Tengah | - | - | 1 |
| Sebatik Utara | 1 | 1 | 1 |
| Kabupaten Nunukan | 10 | 12 | 13 |

Catatan/Note: ¹ Desa pada tabel ini termasuk Unit Permukiman Transmigrasi (UPT) yang masih dibina oleh kementerian terkait dan nagari di Provinsi Sumatera Barat/Villages in this table include Transmigration Settlement Unit which is still fostered by the relevant ministries and the nagari in the Province of Sumatera Barat

Sumber/Source: Badan Pusat Statistik, Pendataan Potensi Desa (Podes)/BPS-Statistics Indonesia, Village Potential Data Collecting

Tabel
Table 4.2.2

**Jumlah Tenaga Kesehatan Menurut Kecamatan di
Kabupaten Nunukan, 2023**
*Number of Health Human Resources by District in Nunukan
Regency, 2023*

| Kecamatan District | Tenaga Medis ¹ Medical Worker ¹ | Psikologi Klinis Clinical Psychology | Tenaga Keperawatan Nursing Worker | Tenaga Kebidanan Midwifery Worker | Tenaga Kefarmasian Pharmacist |
|--------------------------|--|---|--|--|-------------------------------------|
| (1) | (2) | (3) | (4) | (5) | (6) |
| Krayan Selatan | 2 | - | 7 | 9 | 1 |
| Krayan Tengah | - | - | - | - | - |
| Krayan | 1 | - | 13 | 22 | 2 |
| Krayan Timur | - | - | - | - | - |
| Krayan Barat | 2 | - | 25 | 9 | 8 |
| Lumbis Ogong | 1 | - | 13 | 9 | 2 |
| Lumbis Pansiangan | - | - | - | - | - |
| Lumbis Hulu | - | - | - | - | - |
| Lumbis | 3 | - | 11 | 13 | 2 |
| Sembakung Atulai | 2 | - | 11 | 8 | 2 |
| Sembakung | 3 | - | 16 | 10 | 2 |
| Sebuku | 8 | - | 28 | 24 | 7 |
| Tulin Onsoi | 3 | - | 11 | 12 | 3 |
| Sei Menggaris | 2 | - | 11 | 12 | 1 |
| Nunukan | 68 | - | 210 | 108 | 41 |
| Nunukan Selatan | 4 | - | 21 | 15 | 4 |
| Sebatik Barat | 3 | - | 13 | 13 | 1 |
| Sebatik | 12 | - | 37 | 28 | 8 |
| Sebatik Timur | 4 | - | 15 | 15 | 4 |
| Sebatik Tengah | 3 | - | 12 | 15 | 4 |
| Sebatik Utara | 2 | - | 10 | 8 | 4 |
| Kabupaten Nunukan | 123 | - | 464 | 330 | 96 |

Lanjutan Tabel/*Continued Table 4.2.2*

| Kecamatan <i>District</i> | Tenaga Kesehatan Masyarakat <i>Public Health worker</i> | Tenaga Kesehatan Lingkungan <i>Enviromental Health Worker</i> | Tenaga Gizi <i>Nutritionist</i> | Tenaga Keterampilan Fisik <i>Physical Therapist</i> |
|------------------------------|--|--|------------------------------------|--|
| (1) | (7) | (8) | (9) | (10) |
| Krayan Selatan | 4 | 1 | 1 | - |
| Krayan Tengah | - | - | - | - |
| Krayan | 3 | 1 | 2 | - |
| Krayan Timur | - | - | - | - |
| Krayan Barat | 3 | - | 2 | - |
| Lumbis Ogong | 2 | 1 | 1 | - |
| Lumbis Pansiangan | - | - | - | - |
| Lumbis Hulu | - | - | - | - |
| Lumbis | 5 | 1 | 1 | - |
| Sembakung Atulai | 1 | 1 | 1 | - |
| Sembakung | 2 | - | 1 | - |
| Sebuku | 5 | 1 | 3 | 4 |
| Tulin Onsoi | 1 | 2 | 1 | - |
| Sei Menggaris | 3 | 1 | 2 | - |
| Nunukan | 20 | 9 | 4 | 1 |
| Nunukan Selatan | 2 | 1 | 2 | - |
| Sebatik Barat | 4 | - | - | - |
| Sebatik | 5 | 2 | 3 | - |
| Sebatik Timur | 4 | 2 | 1 | - |
| Sebatik Tengah | 5 | 2 | 2 | - |
| Sebatik Utara | 5 | - | - | - |
| Kabupaten Nunukan | 74 | 25 | 27 | 5 |

Lanjutan Tabel/*Continued Table* 4.2.2

| Kecamatan <i>District</i> | Tenaga Ketenangan Medis <i>Medical Technicians</i> | Tenaga Teknik Biomedika <i>Biomedical Engineer</i> | Tenaga Kesehatan Tradisional <i>Traditional Health Worker</i> |
|------------------------------|--|--|---|
| (1) | (11) | (12) | (13) |
| Krayan Selatan | 1 | 1 | - |
| Krayan Tengah | - | - | - |
| Krayan | 1 | 2 | - |
| Krayan Timur | - | - | - |
| Krayan Barat | - | 4 | - |
| Lumbis Ogong | - | 1 | - |
| Lumbis Pansiangan | - | - | - |
| Lumbis Hulu | - | - | - |
| Lumbis | - | 1 | - |
| Sembakung Atulai | - | 1 | - |
| Sembakung | 1 | 1 | - |
| Sebuku | 3 | 3 | - |
| Tulin Onsoi | 1 | 2 | - |
| Sei Menggaris | 1 | 1 | - |
| Nunukan | 2 | 5 | - |
| Nunukan Selatan | 1 | 3 | - |
| Sebatik Barat | 1 | 1 | - |
| Sebatik | 2 | 8 | - |
| Sebatik Timur | - | 2 | - |
| Sebatik Tengah | 1 | 1 | - |
| Sebatik Utara | 1 | 1 | - |
| Kabupaten Nunukan | 16 | 38 | - |

Catatan/*Note*: ¹Tenaga medis terdiri dari dokter, dokter gigi, dokter spesialis, dokter gigi spesialis baik di dalam maupun di luar negeri yang diakui oleh Pemerintah RI sesuai dengan peraturan perundang-undangan (UU No.29 Tahun 2004 tentang Praktik Kedokteran)/*Medical worker includes doctor, dentist, medical specialist, and dentist specialist at home and abroad recognized by Indonesian government in accordance with the laws and regulations.*

Sumber/*Source*: Dinas Kesehatan Pengendalian Penduduk dan Keluarga Kabupaten Nunukan/*Health Services-Nunukan Regency*

Tabel
Table 4.2.3

Jumlah Rumah Sakit Umum, Rumah Sakit Khusus, Puskesmas, Klinik Pratama, dan Posyandu Menurut Kecamatan di Kabupaten Nunukan, 2022 dan 2023
Number of General Hospital, Specialized Hospital, Public Health Center, Primary Clinic, and Integrated Health Post by District in Nunukan Regency, 2022 and 2023

| Kecamatan District | Rumah Sakit Umum General Hospital | | Rumah Sakit Khusus Specialized Hospital | |
|--------------------------|--------------------------------------|----------|--|----------|
| | 2022 | 2023 | 2022 | 2023 |
| (1) | (2) | (3) | (4) | (5) |
| Krayan Selatan | - | - | - | - |
| Krayan Tengah | - | - | - | - |
| Krayan | 1 | 1 | - | - |
| Krayan Timur | - | - | - | - |
| Krayan Barat | - | - | - | - |
| Lumbis Ogong | - | - | - | - |
| Lumbis Pansiangan | - | - | - | - |
| Lumbis Hulu | - | - | - | - |
| Lumbis | - | - | - | - |
| Sembakung Atulai | - | - | - | - |
| Sembakung | - | - | - | - |
| Sebuku | 1 | 1 | - | - |
| Tulin Onsoi | - | - | - | - |
| Sei Menggaris | - | - | - | - |
| Nunukan | 1 | 1 | - | - |
| Nunukan Selatan | - | - | - | - |
| Sebatik Barat | - | - | - | - |
| Sebatik | 1 | 1 | - | - |
| Sebatik Timur | - | - | - | - |
| Sebatik Tengah | - | - | - | - |
| Sebatik Utara | - | - | - | - |
| Kabupaten Nunukan | 4 | 4 | - | - |

Lanjutan Tabel/*Continued Table 4.2.3*

| Kecamatan <i>District</i> | Puskesmas ¹ Rawat Inap <i>Public Health Center¹ with Inpatient Care</i> | | Puskesmas ¹ Non Rawat Inap <i>Public Health Center¹ without Inpatient Care</i> | |
|------------------------------|--|----------|--|-----------|
| | 2022 | 2023 | 2022 | 2023 |
| (1) | (6) | (7) | (8) | (9) |
| Krayan Selatan | - | - | 1 | 1 |
| Krayan Tengah | - | - | - | - |
| Krayan | 1 | 1 | - | - |
| Krayan Timur | - | - | - | - |
| Krayan Barat | - | - | - | - |
| Lumbis Ogong | - | - | 1 | 1 |
| Lumbis Pansiangan | - | - | - | - |
| Lumbis Hulu | - | - | - | - |
| Lumbis | 1 | 1 | - | - |
| Sembakung Atulai | - | - | 1 | 1 |
| Sembakung | 1 | 1 | - | - |
| Sebuku | 1 | 1 | - | - |
| Tulin Onsoi | 1 | 1 | - | - |
| Sei Menggaris | 1 | 1 | - | - |
| Nunukan | - | - | 2 | 3 |
| Nunukan Selatan | - | - | 1 | 1 |
| Sebatik Barat | - | - | 1 | 1 |
| Sebatik | - | - | 1 | 1 |
| Sebatik Timur | - | - | 1 | 1 |
| Sebatik Tengah | - | - | 1 | 1 |
| Sebatik Utara | - | - | 1 | 1 |
| Kabupaten Nunukan | 6 | 6 | 11 | 12 |

Lanjutan Tabel/*Continued Table 4.2.3*

| Kecamatan <i>District</i> | Klinik Pratama <i>Primary Clinic</i> | | Posyandu <i>Integrated Health Post</i> | |
|------------------------------|---|-----------|---|------------|
| | 2022 | 2023 | 2022 | 2023 |
| (1) | (6) | (7) | (8) | (9) |
| Krayan Selatan | - | - | 7 | 7 |
| Krayan Tengah | - | - | - | - |
| Krayan | - | - | 21 | 21 |
| Krayan Timur | - | - | - | - |
| Krayan Barat | - | - | - | - |
| Lumbis Ogong | - | - | 49 | 49 |
| Lumbis Pansiangan | - | - | - | - |
| Lumbis Hulu | - | - | - | - |
| Lumbis | - | - | 11 | 11 |
| Sembakung Atulai | - | - | 10 | 10 |
| Sembakung | 1 | 1 | 14 | 14 |
| Sebuku | 2 | 2 | 12 | 12 |
| Tulin Onsoi | 1 | 1 | 12 | 12 |
| Sei Menggaris | - | - | 19 | 19 |
| Nunukan | 7 | 7 | 33 | 33 |
| Nunukan Selatan | 2 | 3 | 22 | 22 |
| Sebatik Barat | - | - | 17 | 17 |
| Sebatik | - | - | - | - |
| Sebatik Timur | - | - | 15 | 15 |
| Sebatik Tengah | - | - | 11 | 11 |
| Sebatik Utara | - | - | 7 | 7 |
| Kabupaten Nunukan | 13 | 14 | 260 | 260 |

Catatan/Note: ¹ Puskesmas yang teregistrasi/*Registered Public Health Center*

Sumber/Source: Dinas Kesehatan Pengendalian Penduduk dan Keluarga Kabupaten Nunukan/*Health Services-Nunukan Regency*

4.3 AGAMA DAN SOSIAL LAINNYA RELIGION AND OTHER SOCIAL AFFAIRS

Tabel 4.3.1 Jumlah Penduduk Menurut Kecamatan dan Agama yang Dianut di Kabupaten Nunukan, 2023
Population by District and Religion in Nunukan Regency, 2023

| Kecamatan <i>District</i> | Islam | Protestan <i>Protestant</i> | Katolik <i>Catholic</i> | Hindu | Budha <i>Buddha</i> | Lainnya <i>Others</i> |
|------------------------------|----------------|--------------------------------|----------------------------|-----------|------------------------|--------------------------|
| (1) | (2) | (3) | (4) | (5) | (6) | (7) |
| Krayan Selatan | 23 | 1.427 | 2 | - | - | - |
| Krayan Tengah | 8 | 1.055 | - | - | - | - |
| Krayan | 223 | 3.228 | 96 | - | - | - |
| Krayan Timur | 20 | 1.532 | 6 | - | - | - |
| Krayan Barat | 85 | 2.881 | 62 | - | - | - |
| Lumbis Ogong | 27 | 2.251 | 711 | - | - | - |
| Lumbis Pansiangan | 21 | 570 | 923 | - | - | - |
| Lumbis Hulu | 30 | 612 | 168 | - | - | - |
| Lumbis | 2.025 | 3.468 | 1.242 | - | - | - |
| Sembakung Atulai | 803 | 1.618 | 859 | - | - | 1 |
| Sembakung | 5.337 | 821 | 640 | - | - | - |
| Sebuku | 7.680 | 2.794 | 1.590 | 6 | 1 | - |
| Tulin Onsoi | 5.842 | 2.360 | 3.054 | 5 | 1 | - |
| Sei Menggaris | 8.881 | 1.246 | 667 | 1 | - | - |
| Nunukan | 56.982 | 9.364 | 6.301 | 39 | 174 | 65 |
| Nunukan Selatan | 22.469 | 891 | 2.173 | 13 | - | 1 |
| Sebatik Barat | 12.090 | 286 | 512 | - | - | - |
| Sebatik | 7.328 | 29 | 7 | - | - | - |
| Sebatik Timur | 14.997 | 26 | 7 | - | - | - |
| Sebatik Tengah | 8.136 | 137 | 715 | - | - | - |
| Sebatik Utara | 8.242 | 29 | 2 | - | 5 | - |
| Kabupaten Nunukan | 161.249 | 36.625 | 19.737 | 64 | 181 | 67 |

Sumber/Source: Dinas Kependudukan dan Pencatatan Sipil Kabupaten Nunukan/Department of Population and Civil Registration Nunukan Regency

Tabel 4.3.2 Jumlah Tempat Peribadatan Menurut Kecamatan di Kabupaten Nunukan, 2023
Number of Places of Worship by District in Nunukan Regency, 2023

| Kecamatan District | Masjid Mosque | Mushola Pray Room | Gereja Protestan Protestant Church | Gereja Katholik Catholic Church | Pura Temple | Vihara |
|--------------------------|------------------|-------------------------|---|--|----------------|----------|
| (1) | (2) | (3) | (4) | (5) | (6) | (7) |
| Krayan Selatan | - | - | 4 | - | - | - |
| Krayan Tengah | - | - | 5 | - | - | - |
| Krayan | 1 | - | 15 | 1 | - | - |
| Krayan Timur | - | - | 6 | - | - | - |
| Krayan Barat | - | - | 16 | - | - | - |
| Lumbis Ogong | - | 3 | 12 | 5 | - | - |
| Lumbis Pansiangon | - | - | - | 3 | - | - |
| Lumbis Hulu | - | - | 2 | 3 | - | - |
| Lumbis | 3 | 3 | 14 | 4 | - | - |
| Sembakung Atulai | 1 | - | 11 | 4 | - | - |
| Sembakung | 13 | 3 | 4 | 3 | - | - |
| Sebuku | 17 | 12 | 12 | 5 | - | - |
| Tulin Onsoi | - | 1 | 15 | 9 | - | - |
| Sei Menggaris | 21 | 1 | 7 | 2 | - | - |
| Nunukan | 44 | 23 | 39 | 6 | 1 | 1 |
| Nunukan Selatan | 38 | 16 | 4 | 3 | - | - |
| Sebatik Barat | 24 | 3 | 4 | 1 | - | - |
| Sebatik | 15 | 3 | - | 1 | - | - |
| Sebatik Timur | 15 | 3 | - | - | - | - |
| Sebatik Tengah | 20 | 2 | 2 | 1 | - | - |
| Sebatik Utara | 11 | 2 | 1 | 1 | - | - |
| Kabupaten Nunukan | 223 | 81 | 167 | 52 | 1 | 1 |

Sumber/Source: Kementerian Agama Kabupaten Nunukan/Ministry Of Religious Affairs-Nunukan Regency

Tabel
Table 4.3.3**Jumlah Desa¹/Kelurahan yang Mengalami Bencana Alam²
Menurut Kecamatan di Kabupaten Nunukan, 2019–2021**
**Number of Villages¹/Kelurahan that Had Natural Disaster²
by District in Nunukan Regency, 2019–2021**

| Kecamatan District | Banjir/Flood | | |
|--------------------------------|--------------|-----------|-----------|
| | 2019 | 2020 | 2021 |
| (1) | (2) | (3) | (4) |
| Krayan Selatan | 11 | 5 | 5 |
| Krayan Tengah | - | - | 1 |
| Krayan | 1 | - | 1 |
| Krayan Timur | 2 | 1 | 4 |
| Krayan Barat | 12 | 7 | 12 |
| Lumbis Ogong | 8 | - | 5 |
| Lumbis Pansiangan ¹ | ... | - | 7 |
| Lumbis Hulu ¹ | ... | - | 5 |
| Lumbis | 2 | - | 1 |
| Sembakung Atulai | 7 | 4 | 8 |
| Sembakung | 1 | - | 7 |
| Sebuku | 2 | - | 2 |
| Tulin Onsoi | - | 5 | 3 |
| Sei Menggaris | 1 | - | - |
| Nunukan | - | - | - |
| Nunukan Selatan | - | - | - |
| Sebatik Barat | 1 | - | 1 |
| Sebatik | - | - | - |
| Sebatik Timur | - | - | - |
| Sebatik Tengah | - | - | 2 |
| Sebatik Utara | - | - | - |
| Kabupaten Nunukan | 48 | 22 | 64 |

Lanjutan Tabel/*Continued Table* 4.3.3

| Kecamatan <i>District</i> | Gempa Bumi/ <i>Earthquake</i> | | |
|--------------------------------|-------------------------------|------|------|
| | 2019 | 2020 | 2021 |
| (1) | (5) | (6) | (7) |
| Krayan Selatan | - | - | - |
| Krayan Tengah | - | - | - |
| Krayan | - | - | - |
| Krayan Timur | - | - | - |
| Krayan Barat | - | - | - |
| Lumbis Ogong | - | - | - |
| Lumbis Pansiangan ¹ | ... | - | - |
| Lumbis Hulu ¹ | ... | - | - |
| Lumbis | - | - | - |
| Sembakung Atulai | - | - | - |
| Sembakung | - | - | - |
| Sebuku | - | - | - |
| Tulin Onsoi | - | - | - |
| Sei Menggaris | - | - | - |
| Nunukan | - | - | - |
| Nunukan Selatan | - | - | - |
| Sebatik Barat | - | - | - |
| Sebatik | - | - | - |
| Sebatik Timur | - | - | - |
| Sebatik Tengah | - | - | - |
| Sebatik Utara | - | - | - |
| Kabupaten Nunukan | - | - | - |

Lanjutan Tabel/*Continued Table* 4.3.3

| Kecamatan <i>District</i> | Tanah Longsor/ <i>Landslide</i> | | |
|--------------------------------|---------------------------------|----------|-----------|
| | 2019 | 2020 | 2021 |
| (1) | (8) | (9) | (10) |
| Krayan Selatan | - | - | 1 |
| Krayan Tengah | - | - | - |
| Krayan | - | 1 | 1 |
| Krayan Timur | - | - | - |
| Krayan Barat | 6 | 4 | - |
| Lumbis Ogong | 4 | - | 4 |
| Lumbis Pansiangan ¹ | ... | - | 1 |
| Lumbis Hulu ¹ | ... | - | 4 |
| Lumbis | - | - | - |
| Sembakung Atulai | - | - | 1 |
| Sembakung | - | - | - |
| Sebuku | - | - | - |
| Tulin Onsoi | - | - | - |
| Sei Menggaris | - | - | - |
| Nunukan | 1 | - | 1 |
| Nunukan Selatan | - | - | 1 |
| Sebatik Barat | - | - | - |
| Sebatik | - | - | - |
| Sebatik Timur | - | - | - |
| Sebatik Tengah | - | - | - |
| Sebatik Utara | - | - | - |
| Kabupaten Nunukan | 11 | 5 | 14 |

Catatan/*Note*: ¹ Desa pada tabel ini termasuk Unit Permukiman Transmigrasi (UPT) yang masih dibina oleh kementerian terkait dan nagari di Provinsi Sumatera Barat/*Villages in this table are included in Transmigration Settlement Unit which is still fostered by the relevant ministries and the nagari in the Province of Sumatera Barat*

² Kejadian dalam setahun sebelum tahun pencacahan/*Occurred during the last one year before the enumeration years*
 Sumber/*Source*: Badan Pusat Statistik, Pendataan Potensi Desa (Podes)/BPS-Statistics Indonesia, *Village Potential Data Collecting*

4.4 KEMISKINAN POVERTY

Tabel 4.4.1 Garis Kemiskinan, Jumlah, dan Persentase Penduduk Miskin di Kabupaten Nunukan, 2016–2023
Poverty Line, Number, and Percentage of Poor People in Nunukan Regency, 2016–2023

| Tahun Year | Garis Kemiskinan (rupiah/kapita/bulan) Poverty Line (rupiah/capita/month) | Jumlah Penduduk Miskin (ribu) Number of Poor People (thousand) | Persentase Penduduk Miskin Percentage of Poor People |
|---------------|--|---|--|
| (1) | (2) | (3) | (4) |
| 2016 | 351.479 | 9,63 | 5,25 |
| 2017 | 377.736 | 11,91 | 6,22 |
| 2018 | 403.045 | 13,38 | 6,71 |
| 2019 | 430.630 | 12,69 | 6,11 |
| 2020 | 450.718 | 13,76 | 6,36 |
| 2021 | 479.712 | 13,94 | 6,79 |
| 2022 | 519.231 | 12,86 | 6,13 |
| 2023 | 556.342 | 11,88 | 5,53 |

Sumber/Source: Badan Pusat Statistik, Survei Sosial Ekonomi Nasional Maret/BPS-Statistics Indonesia, March National Socioeconomic Survey

Tabel
Table 4.4.2

Indeks Kedalaman Kemiskinan dan Indeks Keparahan Kemiskinan di Kabupaten Nunukan, 2016–2023
Poverty Gap Index and Poverty Severity Index in Nunukan Regency, 2016–2023

| Tahun Year | Indeks Kedalaman Kemiskinan Poverty Gap Index | Indeks Keparahan Kemiskinan Poverty Severity Index |
|---------------|--|---|
| (1) | (2) | (3) |
| 2016 | 0,67 | 0,16 |
| 2017 | 0,80 | 0,18 |
| 2018 | 0,99 | 0,24 |
| 2019 | 1,32 | 0,42 |
| 2020 | 0,87 | 0,17 |
| 2021 | 0,68 | 0,12 |
| 2022 | 0,84 | 0,18 |
| 2023 | 0,59 | 0,09 |

Sumber/Source: Badan Pusat Statistik, Survei Sosial Ekonomi Nasional Maret/BPS-Statistics Indonesia, March National Socioeconomic Survey



Pertanian, Kehutanan, Peternakan dan Perikanan

Agriculture, Forestry, Livestock and Fishery



**Produksi Kopi Tahun 2023
36,17 Ton**

**Produksi Tebu Tahun 2023
14,06 Ton**



PENJELASAN TEKNIS

1. **Lahan sawah** adalah lahan pertanian yang berpetak-petak dan dibatasi oleh pematang (galengan), saluran untuk menahan/ menyalurkan air, yang biasanya ditanami padi sawah tanpa memandang dari mana diperoleh atau status lahan tersebut. Lahan yang dimaksud termasuk lahan yang terdaftar di Pajak Bumi Bangunan, luran Pembangunan Daerah, lahan bengkok, lahan serobotan, lahan rawa yang ditanami padi dan lahan bekas tanaman tahunan yang telah dijadikan sawah, baik yang ditanami padi, palawija atau tanaman semusim lainnya
2. **Tegal/Kebun** adalah lahan pertanian bukan sawah (lahan kering) yang ditanami tanaman semusim atau tahunan dan terpisah dengan halaman sekitar rumah serta penggunaannya tidak berpindah pindah.
3. **Ladang/Huma** adalah lahan pertanian bukan sawah (lahan kering) yang biasanya ditanami tanaman semusim dan penggunaannya hanya semusim atau dua musim, kemudian akan ditinggalkan bila sudah tidak subur lagi (berpindah-pindah). Kemungkinan lahan ini beberapa tahun kemudian akan dikerjakan kembali jika sudah subur.

TECHNICAL NOTES

1. **Wetland** is agricultural land that separated by small dykes to resist water, where the main crop is usually wetland paddy without considering where it is got from or the status of the land. It includes the land that is registered at land income tax office, regional development contribution, 'bengkok' land, illegal ownership, swamps for rice cultivation, and annual crop land mark that has been used as rice field, which are both planted with paddy, secondary crops or the other seasonal crops.
2. **Dry field/Garden** is an dryland (unirrigated land) which is planted with seasonal or annual crops and separately from the yard around the house without shifting
3. **Unirrigated agricultural field /Shifting cultivation land** is dryland (unirrigated land) that usually is cultivated for seasonal crops and utilized only for one or two seasons, then it will be left when it is not fertile (shifting). Maybe, this land will be used again in a few years if it has been fertile.

4. **Lahan yang sementara tidak diusahakan** adalah lahan yang biasanya diusahakan tetapi untuk sementara (lebih dari 1 (satu) tahun tetapi kurang dari atau sama dengan 2 (dua) tahun) tidak diusahakan, termasuk lahan sawah yang tidak diusahakan selama lebih dari 2 (dua) tahun.
5. **Data pokok tanaman pangan yang dikumpulkan** adalah luas panen dan produktivitas (hasil per hektar). Produksi tanaman pangan merupakan hasil perkalian antara luas panen dengan produktivitas. Pengumpulan data luas panen dilakukan setiap bulan dengan pendekatan area kecamatan di seluruh wilayah Indonesia. Pengumpulan data produktivitas dilakukan melalui pengukuran langsung pada plot ubinan berukuran 2½ m x 2½ m. Pengumpulan data produktivitas dilakukan setiap subround (empat bulanan) pada waktu panen petani.
6. **Data produksi padi dan palawija yang disajikan** adalah dalam kualitas: gabah kering giling (padi), pipilan kering (jagung), biji kering (kedelai dan kacang tanah), dan umbi basah (ubi kayu dan ubi jalar).
7. **Tanaman sayuran dan buahbuahan semusim**
Tanaman sayuran semusim
4. *Temporarily unused land is land that is regularly used but temporarily (more than a year but less or equal than two years) is unused, it includes wetland that is not cultivated more than two years.*
5. *The main food crops data collected consists of harvested area and productivity (yield per hectare). Food crops production is generated by harvested area multiplied by productivity. The harvested area data is collected every month using sub district area approach in all sub district in Indonesia. The productivity data collection is conducted by a direct measurement in 2½m x 2½m crop cutting plot. The productivity measurement is conducted in every subround (four monthly) at the time when farmers are harvesting their crops.*
6. *Production of paddy and secondary crops data are presented in the form of: dry unhusked rice (paddy), dry loose maize (maize), dry shells crops (soybeans and peanuts), and fresh roots (cassava and sweet potatoes).*
7. *Seasonal vegetable and fruit plants*
Seasonal vegetable plants are

adalah tanaman sumber vitamin, garam mineral dan lain-lain yang dikonsumsi dari bagian tanaman yang berupa daun, bunga, buah, dan umbinya, yang berumur kurang dari satu tahun.

Tanaman buah-buahan semusim adalah tanaman sumber vitamin, garam mineral, dan lain-lain yang dikonsumsi dari bagian tanaman yang berupa buah, berumur kurang dari satu tahun, tidak berbentuk pohon/rumpun tetapi menjalar dan berbatang lunak.

8. Tanaman buah-buahan dan sayuran tahunan

Tanaman buah-buahan tahunan adalah tanaman sumber vitamin, garam mineral, dan lain-lain yang dikonsumsi dari bagian tanaman yang berupa buah dan merupakan tanaman tahunan.

Tanaman sayuran tahunan adalah tanaman sumber vitamin, garam mineral, dan lain-lain yang dikonsumsi dari bagian tanaman yang berupa daun dan atau buah yang berumur lebih dari satu tahun.

9. Tanaman biofarmaka adalah tanaman yang bermanfaat untuk obat-obatan, kosmetik, dan kesehatan yang dikonsumsi atau digunakan dari bagian-bagian tanaman seperti daun, batang, buah, umbi (rimpang) ataupun akar.

plants which are the sources of vitamin, mineral salt, etc, consumed from the part of the plant in the form of leaf, flower, fruit, and root with the age of less than one year. Seasonal fruit plants are plants which are the sources of vitamin, mineral salt, etc, consumed from the part of the plant in the form of fruits. These plants are creeps with the age of less than one year.

8. Annual fruit and vegetable plants

Annual fruit plants are plants which are the sources of vitamin, contained mineral salt, etc, consumed from the part of plant in the form of fruit and more than one year of age.

Annual vegetable plants are plants which are the sources of vitamin, contained mineral salt, etc, consumed from the part of the plant in the form of vegetable and more than one year of age.

9. Medicinal plants are plants which are useful for medicine. It is consumed from part of the plant such as leaf, flower, fruit, tuber, and root.

- 10. Tanaman hias** adalah tanaman yang mempunyai nilai keindahan baik bentuk, warna daun, tajuk maupun bunganya, sering digunakan untuk penghias pekarangan dan lain sebagainya.
- 10. Ornamental plants** are plants which have a beauty value, either in shape, colour of leaf or crown of flower, and they are often used as a yard decorator.
- 11. Luas panen tanaman hortikultura** adalah luas tanaman sayuran, buah-buahan, biofarmaka, dan tanaman hias yang diambil hasilnya/dipanen pada periode pelaporan.
- 11. Harvested area of horticulture** is area which vegetable, fruit, medicinal and ornamental plant of crop harvested during the period of report.
- 12. Luas panen untuk tanaman sayuran** adalah luas tanaman yang dipanen sekaligus/habis/dibongkar dan luas tanaman yang dipanen berkali-kali (lebih dari satu kali)/belum habis. **Tanaman yang dipanen sekaligus/habis/dibongkar** adalah tanaman yang sehabis panen langsung dibongkar/dicabut, terdiri dari bawang merah, bawang putih, bawang daun, kentang, kol/kubis, kembang kol, petsai/sawi, wortel, lobak, dan kacang merah. **Tanaman yang dipanen berkali-kali (lebih dari satu kali)/belum habis** adalah tanaman yang pemanenannya lebih dari satu kali dan biasanya dibongkar apabila panen terakhir sudah tidak memadai lagi, terdiri dari: kacang panjang, cabe besar, cabe rawit, jamur, tomat, terung, buncis, ketimun, labu siam, kangkung, bayam, melon, semangka, dan
- 12. Harvested area of vegetables** is area of entirely plant harvested/demolished and plant harvested several times/undemolished. **Entirely plants harvested/demolished** are plants usually harvested once and demolished to be substituted by other plants, consisting of: shallots, garlic, leeks, potato, cabbage, cauli flower, mustard green, carrots, chinese radish, and red kidney beans. **Plants harvested several times/undemolished** are plants usually harvested more than once and demolished in the case that the last harvest was economically not profitable. They consist of: yard long beans, chili, small chili, mushroom, tomatoes, egg plant, french beans, cucumber, pumpkin/chajota, swamp cabbage, spinach, melon, watermelon, and blewah.

blewah.

- 13. Produksi hortikultura** adalah hasil menurut bentuk produk dari setiap tanaman sayuran, buah-buahan, biofarmaka dan tanaman hias yang diambil berdasarkan luas yang dipanen/ tanaman yang menghasilkan pada bulan/triwulan laporan.
- 13. Horticulture production** is the standard production quantity form of vegetable, fruit, medicinal and ornamental plant based on harvested area/the number of production plants reported monthly/quarterly.
- 14. Statistik perikanan** dibedakan atas data Perikanan Tangkap dan Perikanan Budidaya. Perikanan Tangkap diklasifikasikan atas penangkapan ikan di laut dan penangkapan ikan di perairan umum. Perikanan Budidaya diklasifikasikan atas jenis budidaya yaitu budidaya laut, tambak, kolam, karamba, jaring apung, dan sawah.
- 14. Fishery statistics** are categorized into capture fisheries and aquaculture. Capture fisheries are further classified into marine capture fisheries and inland open water capture fisheries. Aquaculture are further classified into several types of culture: marine culture, brackish water pond, fresh water pond, cage, floating net, and fish breeding in paddy fields.
- 15. Rumah Tangga Perikanan Tangkap** adalah rumah tangga yang melakukan kegiatan penangkapan ikan/binatang air lainnya/tanaman air dengan tujuan sebagian/seluruh hasilnya untuk dijual.
- 15. A capture fishery household** is a household conducting activities in catching fishes/other aquatic animals/aquatic plants, for which the products are wholly or partly to be sold.
- 16. Rumah Tangga Perikanan Budidaya** adalah rumah tangga yang melakukan kegiatan budidaya ikan/binatang air lainnya/tanaman air dengan tujuan sebagian/seluruh hasilnya untuk dijual.
- 16. An aquaculture fishery household** is a household conducting activities in culturing fishes/other aquatic animals/aquatic plants, for which the products are wholly or partly to be sold.

ULASAN

DESCRIPTION

5.1 Perikanan

5.1 Fishery

Produksi perikanan pada tahun 2023 tercatat 5.275,06 ton, yang terdiri atas 4.509,90 ton produksi perikanan penangkapan dan 765,16 ton perikanan budidaya.

The fishery production in 2023 was 5,275.06 tons, consist of 4,509.90 tons of caught fishery and 765.16 tons of fish culture.

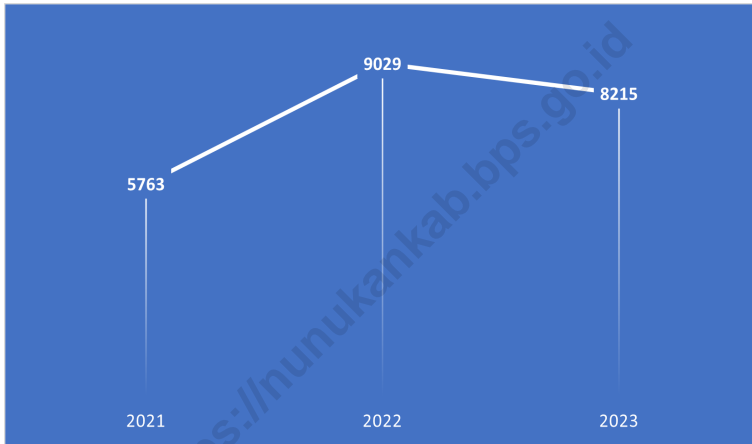
Pada tahun 2023, jumlah rumah tangga perikanan tercatat 9.286 rumah tangga, yang terdiri dari 2.535 rumah tangga perikanan tangkap dan 6.751 rumah tangga perikanan budidaya.

In 2023, the number of fishery households was 9,286 households, consist of 2,535 caught fishery households and 6,751 fish culture households.

<https://nunukankab.go.id>

Gambar 5.1
Figures

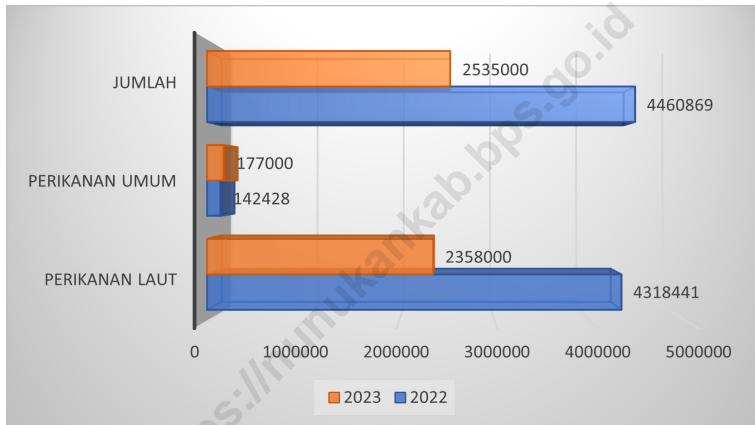
Produksi Tanaman Sayuran Kangkung di Kabupaten Nunukan (kuintal), 2021–2023
Production of Vegetables Water Spinach Plant in Nunukan Regency (quintal), 2021–2023



Sumber/Source : Dinas Perikanan Kabupaten Nunukan/Fisheries and Sea Service-Nunukan Regency

Gambar 5.2
Figures

Produksi Perikanan Tangkap Menurut Subsektor di Kabupaten Nunukan (kg), 2022 dan 2023
Production of Fish Capture by Subsector in Nunukan Regency (kg), 2022 and 2023



Sumber/Source : Dinas Perikanan Kabupaten Nunukan/Fisheries and Sea Service-Nunukan Regency

5.1 HORTIKULTURA
HORTICULTURE

Tabel 5.1.1 **Luas Panen Tanaman Sayuran Menurut Kecamatan dan Jenis Tanaman di Kabupaten Nunukan (ha), 2022 dan 2023***
Harvested Area of Vegetables by District and Kind of Plant in Nunukan Regency (ha), 2022 and 2023*

| Kecamatan <i>District</i> | Bawang Merah <i>Shallot</i> | | Cabai Besar/TW/Teropong <i>Chili/Big Chili</i> | |
|------------------------------|--------------------------------|----------|---|-----------|
| | 2022 | 2023* | 2022 | 2023* |
| (1) | (2) | (3) | (4) | (5) |
| Krayan Selatan | - | - | 2 | 1 |
| Krayan Tengah | - | - | 2 | - |
| Krayan | - | - | 1 | 1 |
| Krayan Timur | - | - | - | 1 |
| Krayan Barat | - | - | 3 | 1 |
| Lumbis Ogong | - | - | 2 | - |
| Lumbis Pansiangan | - | - | - | - |
| Lumbis Hulu | - | - | - | - |
| Lumbis | 1 | - | 0 | - |
| Sembakung Atulai | - | - | 1 | - |
| Sembakung | - | - | - | - |
| Sebuku | - | - | 14 | 14 |
| Tulin Onsoi | - | - | 1 | 2 |
| Sei Menggaris | 1 | - | 2 | 2 |
| Nunukan | - | - | 4 | 8 |
| Nunukan Selatan | - | - | 3 | 4 |
| Sebatik Barat | - | - | 2 | 2 |
| Sebatik | - | - | 2 | - |
| Sebatik Timur | - | - | 1 | 1 |
| Sebatik Tengah | - | - | 7 | 4 |
| Sebatik Utara | - | - | 4 | 4 |
| Kabupaten Nunukan | 2 | - | 51 | 45 |

Lanjutan Tabel/*Continued Table* 5.1.1

| Kecamatan <i>District</i> | Cabai Keriting <i>Curly Chili</i> | | Cabai Rawit <i>Chili/Cayenne Pepper</i> | |
|------------------------------|--------------------------------------|-----------|--|-----------|
| | 2022 | 2023* | 2022 | 2023* |
| (1) | (6) | (7) | (8) | (9) |
| Krayan Selatan | 2 | - | 3 | 1 |
| Krayan Tengah | - | - | 3 | 3 |
| Krayan | 2 | 1 | 2 | 2 |
| Krayan Timur | 1 | - | 3 | 2 |
| Krayan Barat | 1 | - | 3 | 2 |
| Lumbis Ogong | 1 | - | 3 | 1 |
| Lumbis Pansiangan | 2 | - | 1 | 3 |
| Lumbis Hulu | - | - | 2 | 2 |
| Lumbis | - | - | 7 | 4 |
| Sembakung Atulai | 1 | - | 3 | 2 |
| Sembakung | - | - | 1 | 3 |
| Sebuku | - | - | 31 | 25 |
| Tulin Onsoi | 1 | 3 | 4 | 6 |
| Sei Menggaris | - | - | - | 3 |
| Nunukan | 6 | 3 | 5 | 5 |
| Nunukan Selatan | - | - | 3 | 5 |
| Sebatik Barat | 2 | 1 | 3 | 3 |
| Sebatik | 1 | 2 | 3 | 3 |
| Sebatik Timur | 1 | - | 2 | 1 |
| Sebatik Tengah | - | 5 | 5 | 6 |
| Sebatik Utara | - | - | 4 | 3 |
| Kabupaten Nunukan | 20 | 15 | 90 | 85 |

Lanjutan Tabel/*Continued Table* 5.1.1

| Kecamatan <i>District</i> | Kentang <i>Potato</i> | | Kubis <i>Cabbage</i> | | Tomat <i>Tomato</i> | |
|------------------------------|--------------------------|----------|-------------------------|----------|------------------------|-----------|
| | 2022 | 2023* | 2022 | 2023* | 2022 | 2023* |
| (1) | (10) | (11) | (12) | (13) | (14) | (15) |
| Krayan Selatan | - | - | - | - | 1 | 1 |
| Krayan Tengah | - | - | - | - | 2 | 1 |
| Krayan | - | - | - | - | 2 | 1 |
| Krayan Timur | - | - | - | - | 1 | 2 |
| Krayan Barat | - | - | - | - | 2 | - |
| Lumbis Ogong | - | - | - | - | 2 | - |
| Lumbis Pansiangan | - | - | - | - | - | - |
| Lumbis Hulu | - | - | - | - | - | 0 |
| Lumbis | - | - | - | - | 0 | 0 |
| Sembakung Atulai | - | - | - | - | 2 | 1 |
| Sembakung | - | - | - | - | - | 2 |
| Sebuku | - | - | - | - | 13 | 15 |
| Tulin Onsoi | - | - | - | - | 1 | 1 |
| Sei Menggaris | - | - | - | - | 3 | 4 |
| Nunukan | - | - | - | - | 4 | 4 |
| Nunukan Selatan | - | - | - | - | 17 | 15 |
| Sebatik Barat | - | - | - | - | 2 | 2 |
| Sebatik | - | - | - | - | 2 | 1 |
| Sebatik Timur | - | - | - | - | 4 | 1 |
| Sebatik Tengah | - | - | - | - | 2 | 6 |
| Sebatik Utara | - | - | - | - | 4 | 2 |
| Kabupaten Nunukan | - | - | - | - | 64 | 60 |

Lanjutan Tabel/*Continued Table* 5.1.1

| Kecamatan <i>District</i> | Bawang Putih <i>Garlic</i> | | Bayam <i>Spinach</i> | | Kangkung <i>Water Spinach</i> | |
|------------------------------|-------------------------------|----------|-------------------------|------------|----------------------------------|------------|
| | 2022 | 2023* | 2022 | 2023* | 2022 | 2023* |
| (1) | (16) | (17) | (18) | (19) | (20) | (21) |
| Krayan Selatan | - | - | 10 | 12 | 11 | 12 |
| Krayan Tengah | - | - | 9 | 12 | 11 | 12 |
| Krayan | - | - | 13 | 12 | 9 | 12 |
| Krayan Timur | - | - | 11 | 12 | 10 | 7 |
| Krayan Barat | - | - | 11 | 12 | 13 | 12 |
| Lumbis Ogong | - | - | 10 | 11 | 11 | 9 |
| Lumbis Pansiangan | - | - | 2 | 0 | - | - |
| Lumbis Hulu | - | - | 1 | - | 6 | - |
| Lumbis | - | - | 1 | 1 | 2 | 1 |
| Sembakung Atulai | - | - | 10 | 12 | 3 | 11 |
| Sembakung | - | - | 4 | 5 | 4 | 5 |
| Sebuku | - | - | 12 | 15 | 19 | 13 |
| Tulin Onsoi | - | - | 12 | 12 | 12 | 9 |
| Sei Menggaris | - | - | 2 | 11 | 3 | 11 |
| Nunukan | - | - | 31 | 28 | 29 | 30 |
| Nunukan Selatan | - | - | 12 | 9 | 12 | 12 |
| Sebatik Barat | - | - | 12 | 12 | 10 | 12 |
| Sebatik | - | - | 11 | 12 | 13 | 12 |
| Sebatik Timur | - | - | 6 | 11 | 6 | 9 |
| Sebatik Tengah | - | - | 12 | 13 | 12 | 10 |
| Sebatik Utara | - | - | 16 | 13 | 16 | 13 |
| Kabupaten Nunukan | - | - | 208 | 225 | 212 | 212 |

Sumber/*Source*: Badan Pusat Statistik, Statistik Pertanian Hortikultura SPH-SBS/BPS-*Statistics Indonesia, Agricultural Statistic for Horticulture SPH-SBS*

Tabel
Table 5.1.2

Produksi Tanaman Sayuran Menurut Kecamatan dan Jenis Tanaman di Kabupaten Nunukan (kuintal), 2022 dan 2023*
Production of Vegetables by District and Kind of Plant in Nunukan Regency (quintal), 2022 and 2023*

| Kecamatan <i>District</i> | Bawang Merah <i>Shallot</i> | | Cabai Besar/TW/Teropong <i>Chili/Big Chili</i> | |
|------------------------------|--------------------------------|----------|---|--------------|
| | 2022 | 2023* | 2022 | 2023* |
| (1) | (2) | (3) | (4) | (5) |
| Krayan Selatan | - | - | 346 | 117 |
| Krayan Tengah | - | - | 366 | - |
| Krayan | - | - | 187 | 197 |
| Krayan Timur | - | - | - | 126 |
| Krayan Barat | - | - | 428 | 164 |
| Lumbis Ogong | - | - | 360 | - |
| Lumbis Pansiangan | - | - | - | - |
| Lumbis Hulu | - | - | - | - |
| Lumbis | 9 | - | 3 | - |
| Sembakung Atulai | - | - | 133 | - |
| Sembakung | - | - | - | - |
| Sebuku | - | - | 142 | 168 |
| Tulin Onsoi | - | - | 90 | 77 |
| Sei Menggaris | 60 | - | 138 | 352 |
| Nunukan | - | - | 741 | 478 |
| Nunukan Selatan | - | - | 590 | 280 |
| Sebatik Barat | - | - | 322 | 362 |
| Sebatik | - | - | 394 | - |
| Sebatik Timur | - | - | 89 | 200 |
| Sebatik Tengah | - | - | 800 | 138 |
| Sebatik Utara | - | - | 315 | 337 |
| Kabupaten Nunukan | 69 | - | 5.444 | 2.996 |

Lanjutan Tabel/*Continued Table* 5.1.2

| Kecamatan <i>District</i> | Cabai Keriting <i>Curly Chili</i> | | Cabai Rawit <i>Chili/Cayenne Pepper</i> | |
|------------------------------|--------------------------------------|--------------|--|--------------|
| | 2022 | 2023* | 2022 | 2023* |
| (1) | (6) | (7) | (8) | (9) |
| Krayan Selatan | 314 | - | 556 | 218 |
| Krayan Tengah | - | - | 553 | 523 |
| Krayan | 227 | 200 | 314 | 474 |
| Krayan Timur | 193 | - | 513 | 335 |
| Krayan Barat | 200 | - | 548 | 346 |
| Lumbis Ogong | 143 | - | 502 | 41 |
| Lumbis Pansiangan | 10 | - | 26 | 57 |
| Lumbis Hulu | - | - | 60 | 168 |
| Lumbis | - | - | 34 | 34 |
| Sembakung Atulai | 191 | - | 539 | 363 |
| Sembakung | - | - | 91 | 273 |
| Sebuku | - | - | 437 | 382 |
| Tulin Onsoi | 85 | 85 | 433 | 389 |
| Sei Menggaris | - | - | - | 592 |
| Nunukan | 888 | 298 | 846 | 449 |
| Nunukan Selatan | - | - | 620 | 450 |
| Sebatik Barat | 360 | 187 | 501 | 560 |
| Sebatik | 193 | 327 | 482 | 573 |
| Sebatik Timur | 31 | - | 289 | 241 |
| Sebatik Tengah | - | 316 | 607 | 467 |
| Sebatik Utara | - | - | 369 | 385 |
| Kabupaten Nunukan | 2.835 | 1.413 | 8.320 | 7.320 |

Lanjutan Tabel/Continued Table 5.1.2

| Kecamatan District | Kentang Potato | | Kubis Cabbage | | Tomat Tomato | |
|--------------------------|-------------------|----------|------------------|----------|-----------------|--------------|
| | 2022 | 2023* | 2022 | 2023* | 2022 | 2023* |
| (1) | (10) | (11) | (12) | (13) | (14) | (15) |
| Krayan Selatan | - | - | - | - | 265 | 186 |
| Krayan Tengah | - | - | - | - | 448 | 136 |
| Krayan | - | - | - | - | 306 | 189 |
| Krayan Timur | - | - | - | - | 161 | 327 |
| Krayan Barat | - | - | - | - | 345 | - |
| Lumbis Ogong | - | - | - | - | 357 | - |
| Lumbis Pansiangan | - | - | - | - | - | - |
| Lumbis Hulu | - | - | - | - | - | 1 |
| Lumbis | - | - | - | - | 5 | 5 |
| Sembakung Atulai | - | - | - | - | 384 | 187 |
| Sembakung | - | - | - | - | - | 101 |
| Sebuku | - | - | - | - | 155 | 166 |
| Tulin Onsoi | - | - | - | - | 85 | 36 |
| Sei Menggaris | - | - | - | - | 55 | 703 |
| Nunukan | - | - | - | - | 575 | 682 |
| Nunukan Selatan | - | - | - | - | 4.390 | 1.100 |
| Sebatik Barat | - | - | - | - | 393 | 407 |
| Sebatik | - | - | - | - | 308 | 201 |
| Sebatik Timur | - | - | - | - | 285 | 215 |
| Sebatik Tengah | - | - | - | - | 34 | 245 |
| Sebatik Utara | - | - | - | - | 322 | 330 |
| Kabupaten Nunukan | - | - | - | - | 8.873 | 5.217 |

Lanjutan Tabel/Continued Table 5.1.2

| Kecamatan District | Bawang Putih Garlic | | Bayam Spinach | | Kangkung Water Spinach | |
|--------------------------|------------------------|----------|------------------|--------------|---------------------------|--------------|
| | 2022 | 2023* | 2022 | 2023* | 2022 | 2023* |
| (1) | (16) | (17) | (18) | (19) | (20) | (21) |
| Krayan Selatan | - | - | 403 | 464 | 461 | 477 |
| Krayan Tengah | - | - | 370 | 489 | 449 | 492 |
| Krayan | - | - | 533 | 477 | 381 | 466 |
| Krayan Timur | - | - | 472 | 481 | 418 | 288 |
| Krayan Barat | - | - | 447 | 463 | 546 | 499 |
| Lumbis Ogong | - | - | 412 | 427 | 465 | 377 |
| Lumbis Pansiangan | - | - | 16 | 9 | - | - |
| Lumbis Hulu | - | - | 21 | - | 142 | - |
| Lumbis | - | - | 25 | 26 | 36 | 36 |
| Sembakung Atulai | - | - | 416 | 438 | 110 | 393 |
| Sembakung | - | - | 245 | 290 | 149 | 335 |
| Sebuku | - | - | 106 | 160 | 198 | 128 |
| Tulin Onsoi | - | - | 488 | 305 | 484 | 290 |
| Sei Menggaris | - | - | 35 | 428 | 90 | 457 |
| Nunukan | - | - | 1.320 | 1.053 | 1.085 | 1.140 |
| Nunukan Selatan | - | - | 470 | 315 | 1.940 | 500 |
| Sebatik Barat | - | - | 491 | 495 | 413 | 497 |
| Sebatik | - | - | 477 | 486 | 547 | 506 |
| Sebatik Timur | - | - | 229 | 423 | 217 | 399 |
| Sebatik Tengah | - | - | 456 | 337 | 514 | 583 |
| Sebatik Utara | - | - | 363 | 348 | 384 | 352 |
| Kabupaten Nunukan | - | - | 7.794 | 7.913 | 9.029 | 8.215 |

Sumber/Source: Badan Pusat Statistik, Statistik Pertanian Hortikultura SPH-SBS/BPS-Statistics Indonesia, Agricultural Statistic for Horticulture SPH-SBS

Tabel
Table 5.1.3

Luas Panen Tanaman Sayuran dan Buah-buahan Semusim Menurut Jenis Tanaman di Kabupaten Nunukan (ha), 2020–2023*
Harvested Area of Seasonal Vegetables and Fruits by Kind of Plant in Nunukan Regency (ha), 2020–2023*

| Jenis Tanaman/Kind of Plants | 2020 | 2021 | 2022 | 2023* |
|---|------|------|------|-------|
| (1) | (2) | (3) | (4) | (5) |
| Sayuran/Vegetables: | | | | |
| Bawang Daun/ <i>Scallion</i> | 43 | 49 | 72 | 60 |
| Bawang Merah/ <i>Shallots</i> | 6 | 2 | 2 | - |
| Bawang Putih/ <i>Garlic</i> | - | - | - | - |
| Bayam/ <i>Spinach</i> | 145 | 153 | 208 | 225 |
| Buncis/ <i>String Bean</i> | 25 | 33 | 43 | 38 |
| Cabai Besar/ <i>TW/Teropong/Chili/Big Chili</i> | ... | 49 | 51 | 45 |
| Cabai Keriting/ <i>Curly Chili</i> | ... | 14 | 20 | 15 |
| Cabai Rawit/ <i>Chili/Cayenne Pepper</i> | 106 | 89 | 90 | 85 |
| Jamur Tiram/ <i>Mushrooms</i> | ... | - | - | 0 |
| Jamur Merang/ <i>Mushrooms</i> | ... | - | - | - |
| Jamur Lainnya/ <i>Mushrooms</i> | ... | - | - | - |
| Kacang Merah/ <i>Red Beans</i> | ... | ... | ... | ... |
| Kacang Panjang/ <i>Long Beans</i> | 94 | 55 | 65 | 65 |
| Kangkung/ <i>Water Spinach</i> | 159 | 173 | 212 | 212 |
| Kembang Kol/ <i>Cauliflower</i> | - | - | - | - |
| Kentang/ <i>Potato</i> | - | - | - | - |

Lanjutan Tabel/*Continued Table* 5.1.3

| Jenis Tanaman/Kind of Plants | 2020 | 2021 | 2022 | 2023* |
|--|-------------|-------------|-------------|--------------|
| (1) | (2) | (3) | (4) | (5) |
| Labu Siam/ <i>Chayote</i> | 7 | 2 | 1 | 2 |
| Petsai/ <i>Chinese Cabbage/Mustard Green</i> | 122 | 135 | 209 | 216 |
| Terung/ <i>Eggplant</i> | 52 | 59 | 61 | 43 |
| Tomat/ <i>Tomato</i> | 59 | 58 | 64 | 60 |
| Wortel/ <i>Carrot</i> | - | - | - | - |
| Buah–buahan/Fruits: | | | | |
| Melon/ <i>Melon</i> | 15 | 20 | 22 | 26 |
| Semangka/ <i>Watermelon</i> | 31 | 43 | 38 | 44 |

Sumber/*Source*: Badan Pusat Statistik, Statistik Pertanian Hortikultura SPH-SBS/*BPS-Statistics Indonesia, Agricultural Statistic for Horticulture SPH-SBS*

Tabel
Table 5.1.4**Produksi Tanaman Sayuran dan Buah-buahan Semusim Menurut Jenis Tanaman di Kabupaten Nunukan (kuintal), 2020–2023***
Production of Seasonal Vegetables and Fruits by Kind of Plant in Nunukan Regency (quintal), 2020–2023*

| Jenis Tanaman/Kind of Plants | 2020 | 2021 | 2022 | 2023* |
|---|-------|-------|-------|-------|
| (1) | (2) | (3) | (4) | (5) |
| Sayuran/Vegetables: | | | | |
| Bawang Daun/ <i>Scallion</i> | 1.512 | 1.560 | 3.153 | 2.429 |
| Bawang Merah/ <i>Shallots</i> | 83 | 234 | 69 | - |
| Bawang Putih/ <i>Garlic</i> | - | - | - | - |
| Bayam/ <i>Spinach</i> | 3.566 | 4.593 | 7.794 | 7.913 |
| Buncis/ <i>String Bean</i> | 1.178 | 1.565 | 3.017 | 1.604 |
| Cabai Besar/ <i>TW/Teropong/Chili/Big Chili</i> | ... | 3.128 | 5.444 | 2.996 |
| Cabai Keriting/ <i>Curly Chili</i> | ... | 965 | 2.835 | 1.413 |
| Cabai Rawit/ <i>Chili/Cayenne Pepper</i> | 6.213 | 8.262 | 8.320 | 7.320 |
| Jamur Tiram/ <i>Mushrooms</i> | ... | - | - | 1 |
| Jamur Merang/ <i>Mushrooms</i> | ... | - | - | - |
| Jamur Lainnya/ <i>Mushrooms</i> | ... | - | - | - |
| Kacang Merah/ <i>Red Beans</i> | ... | ... | ... | ... |
| Kacang Panjang/ <i>Long Beans</i> | 3.604 | 2.788 | 5.599 | 4.657 |
| Kangkung/ <i>Water Spinach</i> | 6.460 | 5.763 | 9.029 | 8.215 |
| Kembang Kol/ <i>Cauliflower</i> | - | - | - | - |
| Kentang/ <i>Potato</i> | - | - | - | - |

Lanjutan Tabel/*Continued Table 5.1.3*

| Jenis Tanaman/Kind of Plants | 2020 | 2021 | 2022 | 2023* |
|--|-------------|-------------|-------------|--------------|
| (1) | (2) | (3) | (4) | (5) |
| Labu Siam/ <i>Chayote</i> | 1.060 | 298 | 89 | 214 |
| Petsai/ <i>Chinese Cabbage/Mustard Green</i> | 6.119 | 3.900 | 7.613 | 7.997 |
| Terung/ <i>Eggplant</i> | 4.892 | 5.349 | 5.598 | 3.142 |
| Tomat/ <i>Tomato</i> | 2.986 | 5.706 | 8.873 | 5.217 |
| Wortel/ <i>Carrot</i> | - | - | - | - |
| Buah-buahan/Fruits: | | | | |
| Melon/ <i>Melon</i> | 2.203 | 3.202 | 6.886 | 3.058 |
| Semangka/ <i>Watermelon</i> | 5.099 | 8.948 | 11.390 | 4.988 |

Sumber/*Source*: Badan Pusat Statistik, Statistik Pertanian Hortikultura SPH-SBS/*BPS-Statistics Indonesia, Agricultural Statistic for Horticulture SPH-SBS*

Tabel
Table 5.1.5

Luas Panen Tanaman Biofarmaka Menurut Kecamatan dan Jenis Tanaman di Kabupaten Nunukan (m²), 2022 dan 2023*

Harvested Area of Medicinal Plants by District and Kind of Plant in Nunukan Regency (m²), 2022 and 2023*

| Kecamatan District | Jahe Ginger | | Laos/Lengkuas Galanga | | Kencur East Indian Galangal | |
|--------------------------|----------------|--------------|--------------------------|--------------|--------------------------------|--------------|
| | 2022 | 2023* | 2022 | 2023* | 2022 | 2023* |
| (1) | (2) | (3) | (4) | (5) | (6) | (7) |
| Krayan Selatan | - | - | - | - | - | - |
| Krayan Tengah | - | - | - | - | - | - |
| Krayan | - | - | - | - | - | - |
| Krayan Timur | - | - | - | - | - | - |
| Krayan Barat | - | - | - | - | - | - |
| Lumbis Ogong | - | - | - | - | - | - |
| Lumbis Pansiangon | - | - | - | - | - | - |
| Lumbis Hulu | 650 | 410 | 280 | 275 | 450 | 286 |
| Lumbis | 980 | 850 | 1.405 | 1.000 | 502 | 200 |
| Sembakung Atulai | - | - | - | - | - | - |
| Sembakung | 3 | - | - | - | 4 | - |
| Sebuku | 150 | - | - | - | 20 | - |
| Tulin Onsoi | 12 | 1 | 8 | 3 | 9 | 1 |
| Sei Menggaris | 123 | 75 | 188 | 40 | - | - |
| Nunukan | 2.500 | 5.225 | - | 3.962 | 1.700 | 3.950 |
| Nunukan Selatan | - | - | - | - | - | - |
| Sebatik Barat | 1 | 1 | - | - | - | - |
| Sebatik | 1.195 | 480 | - | - | - | - |
| Sebatik Timur | 2.700 | - | 520 | - | - | - |
| Sebatik Tengah | 178 | - | - | - | - | - |
| Sebatik Utara | 10 | 11 | 4 | 7 | - | - |
| Kabupaten Nunukan | 8.502 | 7.053 | 2.405 | 5.287 | 2.685 | 4.437 |

Lanjutan Tabel/*Continued Table 5.1.5*

| Kecamatan <i>District</i> | Kunyit <i>Turmeric</i> | | Lidah Buaya <i>Aloevera</i> | | Temulawak <i>Java Turmeric</i> | |
|------------------------------|---------------------------|--------------|--------------------------------|-----------|-----------------------------------|--------------|
| | 2022 | 2023* | 2022 | 2023* | 2022 | 2023* |
| (1) | (8) | (9) | (10) | (11) | (12) | (13) |
| Krayan Selatan | - | - | - | - | - | - |
| Krayan Tengah | - | - | - | - | - | - |
| Krayan | - | - | - | - | - | - |
| Krayan Timur | - | - | - | - | - | - |
| Krayan Barat | - | - | - | - | - | - |
| Lumbis Ogong | - | - | - | - | - | - |
| Lumbis Pansiangan | - | - | - | - | - | - |
| Lumbis Hulu | 450 | 480 | - | - | - | - |
| Lumbis | 502 | 260 | - | - | - | - |
| Sembakung Atulai | - | - | - | - | - | - |
| Sembakung | 4 | - | - | - | - | - |
| Sebuku | 20 | - | - | - | - | - |
| Tulin Onsoi | 9 | 2 | - | - | 2 | 3700 |
| Sei Menggaris | - | 105 | - | 20 | - | - |
| Nunukan | 1.700 | 2.956 | - | - | - | - |
| Nunukan Selatan | - | - | - | - | - | - |
| Sebatik Barat | - | 1 | - | - | - | - |
| Sebatik | - | 265 | - | - | - | - |
| Sebatik Timur | - | - | - | - | - | - |
| Sebatik Tengah | - | - | - | - | - | - |
| Sebatik Utara | - | 6 | - | - | 4 | 3 |
| Kabupaten Nunukan | 2.685 | 4.075 | - | 20 | 6 | 3.703 |

Sumber/*Source*: Badan Pusat Statistik, Statistik Pertanian Hortikultura SPH-TBF/BPS-*Statistics Indonesia, Agricultural Statistic for Horticulture SPH-TBF*

Tabel
Table 5.1.6**Produksi Tanaman Biofarmaka Menurut Kecamatan dan Jenis Tanaman di Kabupaten Nunukan (kg), 2022 dan 2023***
Production of Medicinal Plants by District and Kind of Plant in Nunukan Regency (kg), 2022 and 2023*

| Kecamatan District | Jahe Ginger | | Laos/Lengkuas Galanga | | Kencur East Indian Galangal | |
|--------------------------|----------------|--------------|--------------------------|--------------|--------------------------------|--------------|
| | 2022 | 2023* | 2022 | 2023* | 2022 | 2023* |
| (1) | (2) | (3) | (4) | (5) | (6) | (7) |
| Krayan Selatan | - | - | - | - | - | - |
| Krayan Tengah | - | - | - | - | - | - |
| Krayan | - | - | - | - | - | - |
| Krayan Timur | - | - | - | - | - | - |
| Krayan Barat | - | - | - | - | - | - |
| Lumbis Ogong | - | - | - | - | - | - |
| Lumbis Pansiangan | - | - | - | - | - | - |
| Lumbis Hulu | 415 | 796 | 145 | 318 | 382 | 117 |
| Lumbis | 688 | 290 | 859 | 540 | 723 | 85 |
| Sembakung Atulai | - | - | - | - | - | - |
| Sembakung | 22 | - | - | - | 30 | - |
| Sebuku | 300 | - | - | - | 10 | - |
| Tulin Onsoi | 118 | 3 | 33 | 10 | 99 | 3 |
| Sei Menggaris | 103 | 84 | 620 | 29 | - | - |
| Nunukan | 2.674 | 2.245 | - | 3.034 | 1.722 | 2.251 |
| Nunukan Selatan | - | - | - | - | - | - |
| Sebatik Barat | 14 | 1 | - | - | - | - |
| Sebatik | 683 | 298 | - | - | - | - |
| Sebatik Timur | 1.350 | - | 300 | - | - | - |
| Sebatik Tengah | 1.812 | - | - | - | - | - |
| Sebatik Utara | 62 | 63 | 12 | 17 | - | - |
| Kabupaten Nunukan | 8.241 | 3.780 | 1.969 | 3.948 | 2.966 | 2.456 |

Lanjutan Tabel/*Continued Table* 5.1.6

| Kecamatan <i>District</i> | Kunyit <i>Turmeric</i> | | Lidah Buaya <i>Aloevera</i> | | Temulawak <i>Java Turmeric</i> | |
|------------------------------|---------------------------|--------------|--------------------------------|-----------|-----------------------------------|--------------|
| | 2022 | 2023* | 2022 | 2023* | 2022 | 2023* |
| (1) | (8) | (9) | (10) | (11) | (12) | (13) |
| Krayan Selatan | - | - | - | - | - | - |
| Krayan Tengah | - | - | - | - | - | - |
| Krayan | - | - | - | - | - | - |
| Krayan Timur | - | - | - | - | - | - |
| Krayan Barat | - | - | - | - | - | - |
| Lumbis Ogong | - | - | - | - | - | - |
| Lumbis Pansiangon | - | - | - | - | - | - |
| Lumbis Hulu | 197 | 304 | - | - | - | - |
| Lumbis | 1.024 | 140 | - | - | - | - |
| Sembakung Atulai | - | - | - | - | - | - |
| Sembakung | - | - | - | - | - | - |
| Sebuku | - | - | - | - | - | - |
| Tulin Onsoi | 38 | 5 | - | - | 15 | - |
| Sei Menggaris | 321 | 99 | - | 40 | - | 3.633 |
| Nunukan | - | 1.271 | - | - | - | - |
| Nunukan Selatan | - | - | - | - | - | - |
| Sebatik Barat | 9 | 1 | - | - | - | - |
| Sebatik | 970 | 300 | - | - | - | - |
| Sebatik Timur | 320 | - | - | - | - | - |
| Sebatik Tengah | - | - | - | - | - | - |
| Sebatik Utara | 13 | 15 | - | - | 11 | 3 |
| Kabupaten Nunukan | 2.892 | 2.135 | - | 40 | 26 | 3.636 |

Sumber/*Source*: Badan Pusat Statistik, Statistik Pertanian Hortikultura SPH-TBF/BPS-Statistics Indonesia, *Agricultural Statistic for Horticulture SPH-TBF*

Tabel 5.1.7 **Luas Panen Tanaman Biofarmaka Menurut Jenis Tanaman di Kabupaten Nunukan (m²), 2020–2023***
Harvested Area of Medicinal Plants by Kind of Plant in Nunukan Regency (m²), 2020–2023*

| Jenis Tanaman Kind of Plants | 2020 | 2021 | 2022 | 2023* |
|---|-------|-------|-------|-------|
| (1) | (2) | (3) | (4) | (5) |
| Jahe/Ginger | 5.229 | 5.021 | 8.502 | 7.053 |
| Jeruk Nipis ¹ /Lime ¹ | ... | 616 | 592 | 616 |
| Kapulaga/Java Cardamon | - | - | 2.600 | - |
| Kencur/East Indian Galangal | 1.604 | 2.978 | 2.685 | 4.437 |
| Kunyit/Turmeric | 3.121 | 3.047 | 3.297 | 4.075 |
| Laos/Lengkuas/Galanga | 6.936 | 3.773 | 2.405 | 5.287 |
| Lempuyang/Zingiber Aromaticum | 2 | 3 | - | - |
| Lidah Buaya/Aloevera | 2 | 5 | - | 20 |
| Mahkota Dewa ¹ /Phaleria Macrocarpa ¹ | 1 | 3 | - | - |
| Mengkudu ¹ /Indian Mulberry ¹ | 4 | 1 | - | - |
| Temuireng/Black Turmeric | - | - | - | - |
| Temukunci/Chinese Keys | 1 | 1 | - | - |
| Temulawak/Java Turmeric | 5 | 8 | 6 | 3.703 |
| Sambiloto/King of Bitter | 2 | 1 | - | - |
| Serai/ Lemongrass | ... | 187 | 107 | 151 |

Catatan/Note: ¹ Satuan luas panen dalam pohon/The unit of harvested area are tree

Sumber/Source: Badan Pusat Statistik, Statistik Pertanian Hortikultura SPH-TBF/BPS-Statistics Indonesia, Agricultural Statistic for Horticulture SPH-TBF

Tabel 5.1.8 **Produksi Tanaman Biofarmaka Menurut Jenis Tanaman di Kabupaten Nunukan (kg), 2020–2023***
Table 5.1.8 **Production of Medicinal Plants by Kind of Plant in Nunukan Regency (kg), 2020–2023***

| Jenis Tanaman Kind of Plants | 2020 | 2021 | 2022 | 2023* |
|----------------------------------|--------|--------|-------|--------|
| (1) | (2) | (3) | (4) | (5) |
| Jahe/Ginger | 13.496 | 2.448 | 8.241 | 3.780 |
| Jeruk Nipis/Lime | ... | 18.185 | 5.314 | 26.388 |
| Kapulaga/Java Cardamon | - | - | 2.233 | - |
| Kencur/East Indian Galangal | 5.730 | 1.516 | 2.966 | 2.456 |
| Kunyit/Turmeric | 10.638 | 2.147 | 2.892 | 2.135 |
| Laos/Lengkuas/Galanga | 12.002 | 2.705 | 1.969 | 3.948 |
| Lempuyang/Zingiber Aromaticum | 6 | 21 | - | - |
| Lidah Buaya/Aloevera | 10 | 31 | - | 40 |
| Mahkota Dewa/Phaleria Macrocarpa | 12 | 39 | - | - |
| Mengkudu/Indian Mulberry | 12 | 11 | - | - |
| Temuireng/Black Turmeric | - | - | - | - |
| Temukunci/Chinese Keys | 10 | 9 | - | - |
| Temulawak/Java Turmeric | 20 | 40 | 26 | 3.636 |
| Sambiloto/King of Bitter | 9 | 7 | - | - |
| Serai/ Lemongrass | ... | 711 | 914 | 550 |

Catatan/Note: ¹ Satuan luas panen dalam pohon/The unit of harvested area are tree

Sumber/Source: Badan Pusat Statistik, Statistik Pertanian Hortikultura SPH-TBF/BPS-Statistics Indonesia, Agricultural Statistic for Horticulture SPH-TBF

Tabel
Table 5.1.9**Luas Panen Tanaman Hias Menurut Kecamatan dan Jenis Tanaman di Kabupaten Nunukan (m²), 2022 dan 2023***
Harvested Area of Ornamental Plants by District and Kind of Plant in Nunukan Regency (m²), 2022 and 2023*

| Kecamatan <i>District</i> | Angrek Pot/ <i>Orchid</i> | | Anggrek Potong/ <i>Orchid</i> | |
|------------------------------|---------------------------|-------|-------------------------------|-------|
| | 2022 | 2023* | 2022 | 2023* |
| (1) | (2) | (3) | (4) | (5) |
| Krayan Selatan | - | - | - | - |
| Krayan Tengah | - | - | - | - |
| Krayan | - | - | - | - |
| Krayan Timur | - | - | - | - |
| Krayan Barat | - | - | - | - |
| Lumbis Ogong | - | - | - | - |
| Lumbis Pansiangan | - | - | - | - |
| Lumbis Hulu | - | - | - | - |
| Lumbis | - | - | - | - |
| Sembakung Atulai | - | - | - | - |
| Sembakung | - | - | - | - |
| Sebuku | - | - | - | - |
| Tulin Onsoi | - | - | - | - |
| Sei Menggaris | - | - | - | - |
| Nunukan | - | - | - | - |
| Nunukan Selatan | - | - | - | - |
| Sebatik Barat | - | - | - | - |
| Sebatik | - | - | - | - |
| Sebatik Timur | - | - | - | - |
| Sebatik Tengah | - | - | - | - |
| Sebatik Utara | - | - | - | - |
| Kabupaten Nunukan | - | - | - | - |

Lanjutan Tabel/*Continued Table* 5.1.9

| Kecamatan <i>District</i> | Krisan/ <i>Chrysantemum</i> | | Mawar/ <i>Rose</i> | |
|------------------------------|-----------------------------|-------|--------------------|-------|
| | 2022 | 2023* | 2022 | 2023* |
| (1) | (6) | (7) | (8) | (9) |
| Krayan Selatan | - | - | - | - |
| Krayan Tengah | - | - | - | - |
| Krayan | - | - | - | - |
| Krayan Timur | - | - | - | - |
| Krayan Barat | - | - | - | - |
| Lumbis Ogong | - | - | - | - |
| Lumbis Pansiangan | - | - | - | - |
| Lumbis Hulu | - | - | - | - |
| Lumbis | - | - | - | - |
| Sembakung Atulai | - | - | - | - |
| Sembakung | - | - | - | - |
| Sebuku | - | - | - | - |
| Tulin Onsoi | - | - | - | - |
| Sei Menggaris | - | - | - | - |
| Nunukan | - | - | - | - |
| Nunukan Selatan | - | - | - | - |
| Sebatik Barat | - | - | - | - |
| Sebatik | - | - | - | - |
| Sebatik Timur | - | - | - | - |
| Sebatik Tengah | - | - | - | - |
| Sebatik Utara | - | - | - | - |
| Kabupaten Nunukan | - | - | - | - |

Lanjutan Tabel/*Continued Table* 5.1.9

| Kecamatan <i>District</i> | Sedap Malam/ <i>Tuberose</i> | | Melati/ <i>Jasmine</i> | | Palem/ <i>Palm</i> | |
|------------------------------|------------------------------|-------|------------------------|-------|--------------------|-------|
| | 2022 | 2023* | 2022 | 2023* | 2022 | 2023* |
| (1) | (10) | (11) | (12) | (13) | (14) | (15) |
| Krayan Selatan | - | - | - | - | - | - |
| Krayan Tengah | - | - | - | - | - | - |
| Krayan | - | - | - | - | - | - |
| Krayan Timur | - | - | - | - | - | - |
| Krayan Barat | - | - | - | - | - | - |
| Lumbis Ogong | - | - | - | - | - | - |
| Lumbis Pansiangan | - | - | - | - | - | - |
| Lumbis Hulu | - | - | - | - | - | - |
| Lumbis | - | - | - | - | - | - |
| Sembakung Atulai | - | - | - | - | - | - |
| Sembakung | - | - | - | - | - | - |
| Sebuku | - | - | - | - | - | - |
| Tulin Onsoi | - | - | - | - | - | - |
| Sei Menggaris | - | - | - | - | - | - |
| Nunukan | - | - | - | - | - | - |
| Nunukan Selatan | - | - | - | - | - | - |
| Sebatik Barat | - | - | - | - | - | - |
| Sebatik | - | - | - | - | - | - |
| Sebatik Timur | - | - | - | - | - | - |
| Sebatik Tengah | - | - | - | - | - | - |
| Sebatik Utara | - | - | - | - | - | - |
| Kabupaten Nunukan | - | - | - | - | - | - |

Sumber/*Source*: Badan Pusat Statistik, Statistik Pertanian Hortikultura SPH-TH/*BPS-Statistics Indonesia, Agricultural Statistik for Horticulture SPH-TH*

Tabel
Table 5.1.10

Produksi Tanaman Hias Menurut Kecamatan dan Jenis Tanaman di Kabupaten Nunukan (tangkai), 2022 dan 2023*
*Production of Ornamental Plants by District and Kind of Plant in Nunukan Regency (stalks), 2022 and 2023**

| Kecamatan District | Angrek Pot/Orchid | | Anggrek Potong/Orchid | |
|--------------------------|-------------------|-------|-----------------------|-------|
| | 2022 | 2023* | 2022 | 2023* |
| (1) | (2) | (3) | (4) | (5) |
| Krayan Selatan | - | - | - | - |
| Krayan Tengah | - | - | - | - |
| Krayan | - | - | - | - |
| Krayan Timur | - | - | - | - |
| Krayan Barat | - | - | - | - |
| Lumbis Ogong | - | - | - | - |
| Lumbis Pansiangan | - | - | - | - |
| Lumbis Hulu | - | - | - | - |
| Lumbis | - | - | - | - |
| Sembakung Atulai | - | - | - | - |
| Sembakung | - | - | - | - |
| Sebuku | - | - | - | - |
| Tulin Onsoi | - | - | - | - |
| Sei Menggaris | - | - | - | - |
| Nunukan | - | - | - | - |
| Nunukan Selatan | - | - | - | - |
| Sebatik Barat | - | - | - | - |
| Sebatik | - | - | - | - |
| Sebatik Timur | - | - | - | - |
| Sebatik Tengah | - | - | - | - |
| Sebatik Utara | - | - | - | - |
| Kabupaten Nunukan | - | - | - | - |

Lanjutan Tabel/Continued Table 5.1.10

| Kecamatan District | Krisan/Chrysantemum | | Mawar/Rose | |
|--------------------------|---------------------|-------|------------|-------|
| | 2022 | 2023* | 2022 | 2023* |
| (1) | (6) | (7) | (8) | (9) |
| Krayan Selatan | - | - | - | - |
| Krayan Tengah | - | - | - | - |
| Krayan | - | - | - | - |
| Krayan Timur | - | - | - | - |
| Krayan Barat | - | - | - | - |
| Lumbis Ogong | - | - | - | - |
| Lumbis Pansiangan | - | - | - | - |
| Lumbis Hulu | - | - | - | - |
| Lumbis | - | - | - | - |
| Sembakung Atulai | - | - | - | - |
| Sembakung | - | - | - | - |
| Sebuku | - | - | - | - |
| Tulin Onsoi | - | - | - | - |
| Sei Menggaris | - | - | - | - |
| Nunukan | - | - | - | - |
| Nunukan Selatan | - | - | - | - |
| Sebatik Barat | - | - | - | - |
| Sebatik | - | - | - | - |
| Sebatik Timur | - | - | - | - |
| Sebatik Tengah | - | - | - | - |
| Sebatik Utara | - | - | - | - |
| Kabupaten Nunukan | - | - | - | - |

Lanjutan Tabel/*Continued Table* 5.1.10

| Kecamatan <i>District</i> | Sedap Malam/ <i>Tuberose</i> | | Melati/ <i>Jasmine</i> | | Palem/ <i>Palm</i> | |
|------------------------------|------------------------------|-------|------------------------|-------|--------------------|-------|
| | 2022 | 2023* | 2022 | 2023* | 2022 | 2023* |
| (1) | (10) | (11) | (12) | (13) | (14) | (15) |
| Krayan Selatan | - | - | - | - | - | - |
| Krayan Tengah | - | - | - | - | - | - |
| Krayan | - | - | - | - | - | - |
| Krayan Timur | - | - | - | - | - | - |
| Krayan Barat | - | - | - | - | - | - |
| Lumbis Ogong | - | - | - | - | - | - |
| Lumbis Pansiangan | - | - | - | - | - | - |
| Lumbis Hulu | - | - | - | - | - | - |
| Lumbis | - | - | - | - | - | - |
| Sembakung Atulai | - | - | - | - | - | - |
| Sembakung | - | - | - | - | - | - |
| Sebuku | - | - | - | - | - | - |
| Tulin Onsoi | - | - | - | - | - | - |
| Sei Menggaris | - | - | - | - | - | - |
| Nunukan | - | - | - | - | - | - |
| Nunukan Selatan | - | - | - | - | - | - |
| Sebatik Barat | - | - | - | - | - | - |
| Sebatik | - | - | - | - | - | - |
| Sebatik Timur | - | - | - | - | - | - |
| Sebatik Tengah | - | - | - | - | - | - |
| Sebatik Utara | - | - | - | - | - | - |
| Kabupaten Nunukan | - | - | - | - | - | - |

Sumber/*Source*: Badan Pusat Statistik, Statistik Pertanian Hortikultura SPH-TH/BPS-Statistics Indonesia, Agricultural Statistik for Horticulture SPH-TH

Tabel
Table 5.1.11

**Luas Panen Tanaman Hias Menurut Jenis Tanaman di
Kabupaten Nunukan (m²), 2020–2023***
*Harvested Area of Ornamental Plants by Kind of Plant in
Nunukan Regency (m²), 2020–2023**

| Jenis Tanaman <i>Kind of Plants</i> | 2020 | 2021 | 2022 | 2023* |
|--|------|------|------|-------|
| (1) | (2) | (3) | (4) | (5) |
| Aglaonema | - | - | - | - |
| Anggrek Pot/ <i>Potted Orchid</i> | ... | - | - | - |
| Anggrek Potong/ <i>Cut Orchid</i> | ... | - | - | - |
| Anthurium Bunga/ <i>Flamingo Lily Flower</i> | - | - | - | - |
| Bromelia | ... | - | - | - |
| Bugenvil/ <i>Bougainvillea</i> | ... | - | - | - |
| Cordyline | ... | ... | - | - |
| Dracaena/ <i>Dracaena</i> | - | - | - | - |
| Gerbera (<i>Herbras</i>) | - | - | - | - |
| Heliconia (<i>Pisang-Pisangan</i>) | - | - | - | - |
| Ixora (<i>Soka</i>) | - | - | - | - |
| Krisan/ <i>Chrysantemum</i> | - | - | - | - |
| Mawar/ <i>Rose</i> | - | - | - | - |
| Melati/ <i>Jasmine</i> | - | - | - | - |
| Pakis/ <i>Leather Leaf Fern</i> | - | - | - | - |
| Palem ¹ / <i>Palm¹</i> | - | - | - | - |
| Phylodendron/ <i>Phylodendron</i> | - | - | - | - |
| Puring/ <i>Croton</i> | ... | ... | - | - |
| Sansevieria (<i>Pedang-Pedangan</i>) | - | - | - | - |
| Sedap Malam/ <i>Tuberose</i> | - | - | - | - |

Sumber/*Source*: Badan Pusat Statistik, Statistik Pertanian Hortikultura SPH-TH/BPS-Statistics Indonesia, *Agricultural Statistik for Horticulture SPH-TH*

Tabel 5.1.12 **Produksi Tanaman Hias Menurut Jenis Tanaman di Kabupaten Nunukan (tangkai), 2020–2023***
Table 5.1.12 **Production of Ornamental Plants by Kind of Plant n Nunukan Regency (stalks), 2020–2023***

| Jenis Tanaman <i>Kind of Plants</i> | 2020 | 2021 | 2022 | 2023* |
|---|------|------|------|-------|
| (1) | (2) | (3) | (4) | (5) |
| Aglaonema | - | - | - | - |
| Anggrek Pot/ <i>Potted Orchid</i> | ... | - | - | - |
| Anggrek Potong/ <i>Cut Orchid</i> | ... | - | - | - |
| Anthurium Bunga/ <i>Flamingo Lily Flower</i> | - | - | - | - |
| Bromelia | ... | - | - | - |
| Bugenvil/ <i>Bougainvillea</i> | ... | - | - | - |
| Cordyline | ... | ... | - | - |
| Dracaena/ <i>Dracaena</i> | - | - | - | - |
| Gerbera (<i>Herbras</i>) | - | - | - | - |
| Heliconia (Pisang-Pisangan) | - | - | - | - |
| Ixora (<i>Soka</i>) | - | - | - | - |
| Krisan/ <i>Chrysantemum</i> | - | - | - | - |
| Mawar/Rose | - | - | - | - |
| Melati ¹ / <i>Jasmine</i> ¹ | - | - | - | - |
| Pakis/ <i>Leather Leaf Fern</i> | - | - | - | - |
| Palem ² / <i>Palm</i> ² | - | - | - | - |
| Phylodendron/ <i>Phylodendron</i> | - | - | - | - |
| Puring/ <i>Croton</i> | ... | ... | - | - |
| Sansevieria (<i>Pedang-Pedangan</i>) | - | - | - | - |
| Sedap Malam/ <i>Tuberose</i> | - | - | - | - |

Catatan/Note: ¹ Satuan produksi dalam pohon/*The unit of production are tree*

² Satuan produksi dalam kg/*The unit of production are kg*

Sumber/Source: Badan Pusat Statistik, Statistik Pertanian Hortikultura SPH-TH/BPS-Statistics Indonesia, *Agricultural Statistik for Horticulture SPH-TH*

Tabel
Table 5.1.13**Produksi Buah-buahan Menurut Kecamatan dan Jenis Tanaman di Kabupaten Nunukan (kuintal), 2022 dan 2023*****Production of Fruits by District and Kind of Plant in Nunukan Regency (kuintal), 2022 and 2023***

| Kecamatan <i>District</i> | Mangga/Mango | | Durian/Durian | |
|------------------------------|--------------|--------------|---------------|---------------|
| | 2022 | 2023* | 2022 | 2023* |
| (1) | (2) | (3) | (4) | (5) |
| Krayan Selatan | 696 | 32 | 246 | 274 |
| Krayan Tengah | 41 | 9 | 460 | 1.697 |
| Krayan | 84 | 32 | 136 | 126 |
| Krayan Timur | 86 | 21 | 141 | 301 |
| Krayan Barat | 80 | 18 | 120 | 177 |
| Lumbis Ogong | 156 | 191 | 495 | 642 |
| Lumbis Pansiangan | 20 | 30 | 180 | - |
| Lumbis Hulu | 8 | 2 | 164 | 276 |
| Lumbis | 74 | 86 | 680 | 82 |
| Sembakung Atulai | 92 | - | 962 | 201 |
| Sembakung | - | - | - | - |
| Sebuku | - | 42 | 638 | 35 |
| Tulin Onsoi | 220 | 185 | 146 | 185 |
| Sei Menggaris | 4 | 152 | 5 | 34 |
| Nunukan | 1.602 | 356 | 2.849 | 852 |
| Nunukan Selatan | 1.760 | 1.525 | 1.642 | 1.330 |
| Sebatik Barat | 141 | 62 | 384 | 809 |
| Sebatik | 783 | 169 | 560 | 1.873 |
| Sebatik Timur | 943 | 627 | 330 | 889 |
| Sebatik Tengah | - | - | 574 | - |
| Sebatik Utara | 1.054 | 1.068 | - | 9.500 |
| Kabupaten Nunukan | 7.844 | 4.607 | 10.712 | 19.283 |

Lanjutan Tabel/*Continued Table* 5.1.13

| Kecamatan <i>District</i> | Jeruk Siam/ <i>Orange/Tangerine</i> | | Pisang/ <i>Banana</i> | |
|------------------------------|-------------------------------------|--------------|-----------------------|----------------|
| | 2022 | 2023* | 2022 | 2023* |
| (1) | (6) | (7) | (8) | (9) |
| Krayan Selatan | - | - | 267 | 88 |
| Krayan Tengah | - | - | 52 | 205 |
| Krayan | 130 | - | 117 | 45 |
| Krayan Timur | 11 | - | 87 | 46 |
| Krayan Barat | 13 | - | 114 | 19 |
| Lumbis Ogong | - | - | 258 | 284 |
| Lumbis Pansiangan | - | - | 62 | 50 |
| Lumbis Hulu | - | - | 16 | 17 |
| Lumbis | 9 | 30 | 79 | 123 |
| Sembakung Atulai | 34 | - | 1.660 | 436 |
| Sembakung | - | - | 120 | - |
| Sebuku | 25 | 71 | 358 | 247 |
| Tulin Onsoi | 112 | 28 | 51 | 117 |
| Sei Menggaris | - | - | 639 | 87 |
| Nunukan | 234 | - | 18.387 | 12.159 |
| Nunukan Selatan | - | 401 | 25.411 | 3.380 |
| Sebatik Barat | - | - | 1.720 | 702 |
| Sebatik | 394 | 64 | 2.658 | 153 |
| Sebatik Timur | - | - | 75.584 | 35.606 |
| Sebatik Tengah | - | - | 16.961 | 27.997 |
| Sebatik Utara | 262 | 1.474 | 6.108 | 48.577 |
| Kabupaten Nunukan | 1.224 | 2.068 | 150.709 | 130.338 |

Lanjutan Tabel/*Continued Table* 5.1.13

| Kecamatan <i>District</i> | Pepaya/Papaya | | Salak/Snakefruit | |
|------------------------------|---------------|--------------|------------------|--------------|
| | 2022 | 2023* | 2022 | 2023* |
| (1) | (10) | (11) | (12) | (13) |
| Krayan Selatan | 84 | 16 | - | - |
| Krayan Tengah | 64 | 22 | - | - |
| Krayan | 85 | 24 | - | - |
| Krayan Timur | 30 | 19 | - | - |
| Krayan Barat | 73 | 28 | - | - |
| Lumbis Ogong | 195 | 223 | - | - |
| Lumbis Pansiangan | 47 | 50 | - | - |
| Lumbis Hulu | 11 | 10 | - | - |
| Lumbis | 50 | 60 | 6 | 15 |
| Sembakung Atulai | 44 | 37 | - | - |
| Sembakung | 75 | - | - | - |
| Sebuku | 407 | 39 | - | - |
| Tulin Onsoi | 135 | 68 | 1 | 0 |
| Sei Menggaris | 59 | 67 | - | - |
| Nunukan | 1.308 | 682 | 465 | 1.910 |
| Nunukan Selatan | 7.660 | 430 | 117 | 185 |
| Sebatik Barat | 45 | 33 | - | - |
| Sebatik | 204 | 137 | - | - |
| Sebatik Timur | 325 | 286 | - | - |
| Sebatik Tengah | 23 | - | 3 | - |
| Sebatik Utara | 40 | 40 | 23 | 24 |
| Kabupaten Nunukan | 10.964 | 2.271 | 615 | 2.134 |

Lanjutan Tabel/*Continued Table* 5.1.13

| Kecamatan <i>District</i> | Nangka/Cempedak/ <i>Jackfruit</i> | | Rambutan/ <i>Rambutan</i> | |
|------------------------------|-----------------------------------|------------|---------------------------|--------------|
| | 2022 | 2023* | 2022 | 2023* |
| (1) | (10) | (11) | (12) | (13) |
| Krayan Selatan | 56 | 6 | 37 | 16 |
| Krayan Tengah | 55 | 24 | 55 | 23 |
| Krayan | 74 | 18 | 50 | - |
| Krayan Timur | 46 | 29 | 21 | 12 |
| Krayan Barat | 64 | 12 | 19 | 2 |
| Lumbis Ogong | 53 | 33 | - | - |
| Lumbis Pansiangan | 75 | 45 | 20 | 10 |
| Lumbis Hulu | 22 | 217 | - | - |
| Lumbis | 954 | 82 | 320 | - |
| Sembakung Atulai | 87 | 8 | 183 | 196 |
| Sembakung | - | - | - | - |
| Sebuku | 295 | 22 | 9 | 67 |
| Tulin Onsoi | 793 | 106 | 201 | 225 |
| Sei Menggaris | 23 | 29 | 26 | 44 |
| Nunukan | - | - | 2.055 | 2.002 |
| Nunukan Selatan | 4.900 | 110 | - | 300 |
| Sebatik Barat | 117 | 15 | 193 | 160 |
| Sebatik | 330 | 48 | 110 | - |
| Sebatik Timur | - | - | 28 | 31 |
| Sebatik Tengah | 3 | - | - | - |
| Sebatik Utara | 87 | 75 | 9 | 1.000 |
| Kabupaten Nunukan | 8.034 | 879 | 3.336 | 4.088 |

Sumber/*Source*: Badan Pusat Statistik, Statistik Pertanian Hortikultura SPH-BST/*BPS-Statistics Indonesia, Agricultural Statistic for Horticulture SPH-BST*

Tabel
Table 5.1.14

Produksi Buah-Buahan dan Sayuran Tahunan Menurut Jenis Tanaman di Kabupaten Nunukan (kuintal), 2020–2023*
*Production of Annual Fruits and Vegetables by Kind of Plant in Nunukan Regency (quintal), 2020–2023**

| Jenis Tanaman/Kind of Plants | 2020 | 2021 | 2022 | 2023* |
|------------------------------------|-------|--------|--------|--------|
| (1) | (2) | (3) | (4) | (5) |
| Buah–Buahan/Fruits: | | | | |
| Alpukat/Avocado | 24 | 498 | 194 | 80 |
| Anggur/Grape | - | - | - | - |
| Apel/Apple | - | - | - | - |
| Belimbing/Star Fruit | 96 | 540 | 319 | 354 |
| Buah Naga/Dragon Fruit | ... | 403 | 154 | 125 |
| Duku/Langsat/Kokosan | 72 | 1.266 | 538 | 894 |
| Durian | 1.510 | 17.485 | 10.712 | 19.283 |
| Jambu Air/Water Apple | 147 | 593 | 510 | 604 |
| Jambu Biji/Guava | 345 | 396 | 806 | 381 |
| Jeruk Pamelon/Pomelo | 102 | 39 | 13 | 7 |
| Jeruk Lemon/Lemon | ... | 1 | 3 | 21 |
| Jeruk Siam/Kepron/Orange/Tangerine | 270 | 1.800 | 1.224 | 2.068 |
| Lengkeng/Longan | ... | 88 | 205 | 10 |
| Mangga/Mango | 1.035 | 6.792 | 7.844 | 4.607 |
| Manggis/Mangosteen | 223 | 89 | 87 | 91 |
| Nenas/Pineapple | 943 | 4.363 | 7.255 | 4.809 |
| Nangka/Cempedak/Jackfruit | 952 | 18.069 | 8.034 | 879 |
| Pepaya/Papaya | 1.292 | 10.261 | 10.964 | 2.271 |

Lanjutan Tabel/*Continued Table* 5.1.14

| Jenis Tanaman/Kind of Plants | 2020 | 2021 | 2022 | 2023* |
|-------------------------------------|-------------|-------------|-------------|--------------|
| (1) | (2) | (3) | (4) | (5) |
| Pisang/ <i>Banana</i> | 74.623 | 75.443 | 150.709 | 130.338 |
| Rambutan/ <i>Rambutan</i> | 954 | 5.607 | 3.336 | 4.088 |
| Salak/ <i>Snakefruit</i> | 754 | 2.627 | 615 | 2.134 |
| Sawo/ <i>Sapodilla/Sawo</i> | 431 | 194 | 107 | 123 |
| Sirsak/ <i>Soursop</i> | 468 | 1.024 | 636 | 288 |
| Sukun/ <i>Breadfruit</i> | 918 | 1.844 | 1.304 | 589 |
| Sayuran/<i>Vegetables:</i> | | | | |
| Melinjo/ <i>Gnetum/Melinjo</i> | 324 | 313 | 166 | 21 |
| Petai/ <i>Twisted Cluster Bean</i> | 579 | 1.053 | 633 | 1.377 |

Sumber/*Source:* Badan Pusat Statistik, Statistik Pertanian Hortikultura SPH-BST/*BPS-Statistics Indonesia, Agricultural Statistic for Horticulture SPH-BST*

5.2 PERKEBUNAN ESTATE CROPS

Tabel 5.2.1 **Luas Areal Tanaman Perkebunan Menurut Kecamatan dan Jenis Tanaman di Kabupaten Nunukan (ha), 2022 dan 2023**
*Planted Area of Estate Crops by District and Type of Crops in Nunukan Regency (ha), 2022 and 2023**

| Kecamatan <i>District</i> | Kelapa Sawit/Oil Palm | | Kelapa/Coconut | |
|------------------------------|-----------------------|-------------------|----------------|---------------|
| | 2022 | 2023 | 2022 | 2023 |
| (1) | (2) | (3) | (4) | (5) |
| Krayan Selatan | - | - | 1,78 | 1,78 |
| Krayan Tengah | - | - | - | - |
| Krayan | - | - | 1,00 | 1,00 |
| Krayan Timur | - | - | 5,00 | 5,00 |
| Krayan Barat | - | - | - | - |
| Lumbis Ogong | 2,00 | 2,00 | 5,00 | 5,00 |
| Lumbis Pansiangan | - | - | - | - |
| Lumbis Hulu | - | - | - | - |
| Lumbis | 864,50 | 900,5 | 6,00 | 6,00 |
| Sembakung Atulai | 490,00 | 490,00 | - | - |
| Sembakung | 333,00 | 360,00 | 4,00 | 4,00 |
| Sebuku | 5.102,00 | 5.102,00 | 37,76 | 37,76 |
| Tulin Onsoi | 3.127,00 | 3.127,00 | 25,41 | 25,41 |
| Sei Menggaris | 8.168,30 | 8.168,30 | 61,75 | 61,75 |
| Nunukan | 1.657,00 | 1.657,00 | 8,00 | 8,00 |
| Nunukan Selatan | 656,50 | 712,50 | 24,25 | 24,25 |
| Sebatik Barat | 2.597,00 | 2.957,00 | 12,40 | 12,40 |
| Sebatik | 4.175,00 | 4.175,00 | 27,00 | 27,00 |
| Sebatik Timur | 1.388,00 | 1.388,00 | 28,00 | 28,00 |
| Sebatik Tengah | 3.223,00 | 3222,57 | 21,50 | 21,50 |
| Sebatik Utara | 982,00 | 982,00 | 45,55 | 45,55 |
| Perkebunan Besar Swasta | 97.804,05 | 102.764,00 | - | - |
| Kabupaten Nunukan | 130.569,35 | 132.785,30 | 314,40 | 314,40 |

Lanjutan Tabel/*Continued Table* 5.2.1

| Kecamatan <i>District</i> | Karet/ <i>Rubber</i> | | Kopi/ <i>Coffee</i> | |
|------------------------------|----------------------|---------------|---------------------|------------|
| | 2022 | 2023 | 2022 | 2023 |
| (1) | (6) | (7) | (8) | (9) |
| Krayan Selatan | - | - | 14,00 | 4,00 |
| Krayan Tengah | - | - | 4,00 | 4,00 |
| Krayan | 6,00 | 6,00 | 23,00 | 22,00 |
| Krayan Timur | 2,00 | 1,50 | 35,00 | 37,00 |
| Krayan Barat | 1,00 | 1,00 | 2,50 | 2,50 |
| Lumbis Ogong | 5,00 | 5,00 | 1,00 | 1,00 |
| Lumbis Pansiangan | 6,00 | 6,00 | - | - |
| Lumbis Hulu | - | - | - | - |
| Lumbis | 24,00 | 24,00 | 9,00 | 9,00 |
| Sembakung Atulai | - | - | - | - |
| Sembakung | 2,00 | 2,00 | 5,00 | 5,00 |
| Sebuku | - | - | 3,00 | 3,00 |
| Tulin Onsoi | - | - | 5,00 | 5,00 |
| Sei Menggaris | 6,00 | 6,00 | 2,00 | 2,00 |
| Nunukan | 13,00 | 13,00 | - | - |
| Nunukan Selatan | 74,00 | 74,00 | 1,00 | 1,00 |
| Sebatik Barat | - | - | 3,50 | 3,50 |
| Sebatik | - | - | 2,00 | 2,00 |
| Sebatik Timur | 6,00 | 6,00 | 2,00 | 2,00 |
| Sebatik Tengah | 4,00 | 4 | 9,50 | 9,50 |
| Sebatik Utara | 2,00 | 2,00 | 2,00 | 2,00 |
| Perkebunan Besar Swasta | - | - | - | - |
| Kabupaten Nunukan | 151,00 | 150,50 | 124,00 | 105 |

Lanjutan Tabel/*Continued Table* 5.2.1

| Kecamatan <i>District</i> | Kakao/Cocoa | | Tebu/Sugar cane | |
|------------------------------|-----------------|-----------------|-----------------|--------------|
| | 2022 | 2023 | 2022 | 2023 |
| (1) | (10) | (11) | (12) | (13) |
| Krayan Selatan | - | - | 1,00 | 1,00 |
| Krayan Tengah | - | - | 6,00 | 6,00 |
| Krayan | - | - | - | - |
| Krayan Timur | - | - | 54,00 | 54,00 |
| Krayan Barat | - | - | - | - |
| Lumbis Ogong | - | - | - | - |
| Lumbis Pansiangan | - | - | - | - |
| Lumbis Hulu | - | - | - | - |
| Lumbis | - | - | - | - |
| Sembakung Atulai | - | - | - | - |
| Sembakung | - | - | - | - |
| Sebuku | - | - | - | - |
| Tulin Onsoi | - | - | - | - |
| Sei Menggaris | - | - | - | - |
| Nunukan | - | - | - | - |
| Nunukan Selatan | - | - | - | - |
| Sebatik Barat | - | - | - | - |
| Sebatik | 34,00 | 34,00 | - | - |
| Sebatik Timur | 170,00 | 170,00 | - | - |
| Sebatik Tengah | 954,00 | 954,00 | - | - |
| Sebatik Utara | 190,00 | 190,00 | - | - |
| Perkebunan Besar Swasta | - | - | - | - |
| Kabupaten Nunukan | 1.348,00 | 1.348,00 | 61,00 | 61,00 |

Lanjutan Tabel/Continued Table 5.2.1

| Kecamatan <i>District</i> | Lada/Pepper | | Cengkeh/Clave | |
|------------------------------|---------------|---------------|---------------|---------------|
| | 2022 | 2023 | 2022 | 2023 |
| (1) | (14) | (15) | (16) | (17) |
| Krayan Selatan | - | - | - | - |
| Krayan Tengah | - | - | - | - |
| Krayan | - | - | - | - |
| Krayan Timur | - | - | - | - |
| Krayan Barat | - | - | - | - |
| Lumbis Ogong | 2,00 | 2,00 | - | - |
| Lumbis Pansiangan | - | - | - | - |
| Lumbis Hulu | - | - | - | - |
| Lumbis | 2,00 | 2,00 | - | - |
| Sembakung Atulai | 2,00 | 2,00 | - | - |
| Sembakung | 4,50 | 4,50 | - | - |
| Sebuku | - | - | - | - |
| Tulin Onsoi | 0,50 | 0,50 | - | - |
| Sei Menggaris | 3,50 | 3,50 | - | - |
| Nunukan | 0,50 | 0,50 | 2,00 | 2,00 |
| Nunukan Selatan | 3,00 | 3,00 | 51,00 | 51,00 |
| Sebatik Barat | 111,10 | 111,10 | 63,00 | 63,00 |
| Sebatik | 23,00 | 23,00 | 1,50 | 1,50 |
| Sebatik Timur | 2,75 | 2,75 | 22,00 | 22,00 |
| Sebatik Tengah | 11,00 | 11,00 | 5,00 | 5,00 |
| Sebatik Utara | 3,00 | 3,00 | 3,75 | 3,75 |
| Perkebunan Besar Swasta | - | - | - | - |
| Kabupaten Nunukan | 168,85 | 168,85 | 148,25 | 148,25 |

Sumber/Source: Dinas Pertanian dan Ketahanan Pangan Kabupaten Nunukan/Office of Agriculture Affairs-Nunukan Regency

Tabel
Table 5.2.2

Produksi Perkebunan Menurut Kecamatan dan Jenis Tanaman di Kabupaten Nunukan (ton), 2022 dan 2023
Production of Estates by District and Type of Crops in Nunukan Regency (ton), 2022 and 2023

| Kecamatan District | Kelapa Sawit/Oil Palm | | Kelapa/Coconut | |
|--------------------------|-----------------------|---------------------|----------------|---------------|
| | 2022 | 2023 | 2022 | 2023 |
| (1) | (2) | (3) | (4) | (5) |
| Krayan Selatan | - | - | 0,92 | 0,10 |
| Krayan Tengah | - | - | - | - |
| Krayan | - | - | 0,63 | 0,75 |
| Krayan Timur | - | - | 0,15 | 0,06 |
| Krayan Barat | - | - | - | - |
| Lumbis Ogong | 30,10 | 5,15 | 1,80 | 1,61 |
| Lumbis Pansiang | - | - | - | - |
| Lumbis Hulu | - | - | - | - |
| Lumbis | 4.810,41 | 8.662,55 | 2,97 | 1,60 |
| Sembakung Atulai | 3.222,00 | 3.339,50 | - | - |
| Sembakung | 6.716,25 | 4.576,55 | 343,40 | 16,55 |
| Sebuku | 47.833,50 | 51.477,52 | 26,24 | 5,95 |
| Tulin Onsoi | 33.694,58 | 35.869,24 | 13,17 | 3,10 |
| Sei Menggaris | 45.903,16 | 53.568,50 | 38,36 | 9,82 |
| Nunukan | 25.270,88 | 8.190,55 | 11,50 | 16,57 |
| Nunukan Selatan | 12.250,28 | 11.900,22 | 169,97 | 170,52 |
| Sebatik Barat | 46.543,34 | 45.753,95 | 50,44 | 92,63 |
| Sebatik | 46.370,39 | 45.367,28 | 68,36 | 136,85 |
| Sebatik Timur | 17.574,78 | 18.082,49 | 21,91 | 31,32 |
| Sebatik Tengah | 10.168,63 | 36.159,79 | 69,58 | 98,20 |
| Sebatik Utara | 10.168,63 | 9.115,53 | 22,32 | 142,60 |
| Perkebunan Besar Swasta | 1.564.148,04 | 1.575.434,99 | - | - |
| Kabupaten Nunukan | 1.864.536,34 | 1.907.503,81 | 814,71 | 728,23 |

Lanjutan Tabel/*Continued Table* 5.2.2

| Kecamatan <i>District</i> | Karet/ <i>Rubber</i> | | Kopi/ <i>Coffee</i> | |
|------------------------------|----------------------|--------------|---------------------|--------------|
| | 2022 | 2023 | 2022 | 2023 |
| (1) | (6) | (7) | (8) | (9) |
| Krayan Selatan | - | - | - | - |
| Krayan Tengah | - | - | 3,60 | - |
| Krayan | - | - | - | - |
| Krayan Timur | - | - | - | 1,79 |
| Krayan Barat | - | - | - | - |
| Lumbis Ogong | - | - | 0,37 | 0,37 |
| Lumbis Pansiangan | - | - | - | - |
| Lumbis Hulu | - | - | - | - |
| Lumbis | 2,40 | 3,20 | 1,07 | 1,07 |
| Sembakung Atulai | - | - | - | - |
| Sembakung | - | - | 1,13 | 1,13 |
| Sebuku | - | - | 0,60 | 0,60 |
| Tulin Onsoi | - | - | 0,90 | 0,90 |
| Sei Menggaris | - | - | - | - |
| Nunukan | - | - | - | - |
| Nunukan Selatan | 9,10 | 9,80 | 0,29 | 0,29 |
| Sebatik Barat | - | - | 4,18 | 11,78 |
| Sebatik | - | - | 8,15 | 5,53 |
| Sebatik Timur | - | - | 0,68 | 0,68 |
| Sebatik Tengah | - | - | 6,90 | 6,90 |
| Sebatik Utara | - | - | 2,62 | 2,62 |
| Perkebunan Besar Swasta | - | - | - | - |
| Kabupaten Nunukan | 11,50 | 13,00 | 30,49 | 33,66 |

Lanjutan Tabel/*Continued Table* 5.2.2

| Kecamatan <i>District</i> | Kakao/Cocoa | | Tebu/Sugar cane | |
|------------------------------|---------------|---------------|-----------------|-------------|
| | 2022 | 2023 | 2022 | 2023 |
| (1) | (10) | (11) | (12) | (13) |
| Krayan Selatan | - | - | - | - |
| Krayan Tengah | - | - | - | - |
| Krayan | - | - | - | - |
| Krayan Timur | - | - | 7,25 | 0,70 |
| Krayan Barat | - | - | - | - |
| Lumbis Ogong | - | - | - | - |
| Lumbis Pansiangan | - | - | - | - |
| Lumbis Hulu | - | - | - | - |
| Lumbis | - | - | - | - |
| Sembakung Atulai | - | - | - | - |
| Sembakung | - | - | - | - |
| Sebuku | - | - | - | - |
| Tulin Onsoi | - | - | - | - |
| Sei Menggaris | - | - | - | - |
| Nunukan | - | - | - | - |
| Nunukan Selatan | - | - | - | - |
| Sebatik Barat | - | - | - | - |
| Sebatik | 7,25 | 7,81 | - | - |
| Sebatik Timur | 71,66 | 59,54 | - | - |
| Sebatik Tengah | 544,95 | 573,02 | - | - |
| Sebatik Utara | 71,87 | 48,64 | - | - |
| Perkebunan Besar Swasta | - | - | - | - |
| Kabupaten Nunukan | 695,73 | 689,01 | 7,25 | 0,70 |

Lanjutan Tabel/*Continued Table* 5.2.2

| Kecamatan <i>District</i> | Lada/Pepper | | Cengkeh/Clave | |
|------------------------------|--------------|--------------|---------------|-------------|
| | 2022 | 2023 | 2022 | 2023 |
| (1) | (14) | (15) | (16) | (17) |
| Krayan Selatan | - | - | - | - |
| Krayan Tengah | - | - | - | - |
| Krayan | - | - | - | - |
| Krayan Timur | - | - | - | - |
| Krayan Barat | - | - | - | - |
| Lumbis Ogong | - | - | - | - |
| Lumbis Pansiangan | - | - | - | - |
| Lumbis Hulu | - | - | - | - |
| Lumbis | - | - | - | - |
| Sembakung Atulai | 0,72 | 1,40 | - | - |
| Sembakung | 0,56 | 0,56 | - | - |
| Sebuku | - | - | - | - |
| Tulin Onsoi | - | - | - | - |
| Sei Menggaris | - | 0,49 | - | - |
| Nunukan | - | - | - | - |
| Nunukan Selatan | - | 1,08 | - | - |
| Sebatik Barat | 17,65 | 20,62 | - | - |
| Sebatik | 2,00 | 2,00 | 3,42 | 0,27 |
| Sebatik Timur | 0,39 | 0,49 | 0,40 | 0,40 |
| Sebatik Tengah | - | - | - | - |
| Sebatik Utara | 0,32 | 0,56 | - | - |
| Perkebunan Besar Swasta | - | - | - | - |
| Kabupaten Nunukan | 21,64 | 27,20 | 3,82 | 0,67 |

Sumber/*Source*: Dinas Pertanian dan Ketahanan Pangan Kabupaten Nunukan/*Office of Agriculture Affairs-Nunukan Regency*

Tabel
Table 5.2.3

Luas Areal Tanaman Perkebunan Rakyat Menurut Jenis Tanaman di Kabupaten Nunukan (ha), 2019–2023*
Planted Area of Estate Crops by Type of Crops in Nunukan Regency (ha), 2019–2023*

| Jenis Tanaman <i>Type of Crops</i> | 2019 | 2020 | 2021 | 2022 | 2023* |
|--|-----------|-----------|-----------|-----------|-----------|
| (1) | (2) | (3) | (4) | (5) | (6) |
| Tanaman Tahunan Perennial Crops | | | | | |
| Karet/ <i>Rubber</i> | 134,00 | 118,00 | 143,50 | 150,50 | 150,00 |
| Kelapa/ <i>Coconut</i> | 342,75 | 341,00 | 305,51 | 314,40 | 314,40 |
| Kelapa sawit/ <i>Oil palm</i> | 33.306,50 | 33.169,37 | 33.299,07 | 32.764,87 | 32.911,87 |
| Kopi/ <i>Coffee</i> | 95,50 | 113,50 | 116,50 | 123,00 | 126,50 |
| Kakao/ <i>Cocoa</i> | 1.350,00 | 1.350,00 | 1.348,00 | 1.348,00 | 1.348,00 |
| Teh/ <i>Tea</i> | - | - | - | - | - |
| Jambu mete/ <i>Cashew nut</i> | - | - | - | - | - |
| Pala/ <i>Nutmeg</i> | - | - | - | - | - |
| Lada/ <i>Pepper</i> | 119,50 | 119,50 | 168,85 | 168,85 | 168,85 |
| Tanaman Semusim Seasonal Crops | | | | | |
| Tebu/ <i>Sugar cane</i> | 28,00 | 32,00 | 42,00 | 60,00 | 61,01 |
| Tembakau/ <i>Tobacco</i> | - | - | - | - | - |
| Nilam/ <i>Patchouli</i> | - | - | - | - | - |

Sumber/*Source*: Dinas Pertanian dan Ketahanan Pangan Kabupaten Nunukan/*Office of Agriculture Affairs-Nunukan Regency*

Tabel
Table 5.2.4**Produksi Perkebunan Rakyat Menurut Jenis Tanaman di Kabupaten Nunukan (ton), 2019–2023***
Production of Estates by Type of Crops in Nunukan Regency (ton), 2019–2023*

| Jenis Tanaman <i>Type of Crops</i> | 2019 | 2020 | 2021 | 2022 | 2023* |
|--|------------|------------|------------|------------|------------|
| (1) | (2) | (3) | (4) | (5) | (6) |
| Tanaman Tahunan Perennial Crops | | | | | |
| Karet/ <i>Rubber</i> | 1,00 | 1,10 | 11,52 | 11,50 | 13,00 |
| Kelapa/ <i>Coconut</i> | 328,91 | 503,09 | 898,77 | 840,88 | 841,61 |
| Kelapa sawit/ <i>Oil palm</i> | 273.722,75 | 320.505,00 | 347.221,51 | 330.769,51 | 332.158,83 |
| Kopi/ <i>Coffee</i> | 16,08 | 16,00 | 26,22 | 30,46 | 36,17 |
| Kakao/ <i>Cocoa</i> | 829,60 | 760,57 | 746,23 | 686,32 | 689,00 |
| Teh/ <i>Tea</i> | - | - | - | - | - |
| Jambu mete/ <i>Cashew nut</i> | - | - | - | - | - |
| Pala/ <i>Nutmeg</i> | - | - | - | - | - |
| Lada/ <i>Pepper</i> | 19,49 | 23,39 | 21,74 | 21,64 | 26,49 |
| Tanaman Semusim Seasonal Crops | | | | | |
| Tebu/ <i>Sugar cane</i> | 12,58 | 14,23 | 8,40 | 7,25 | 14,06 |
| Tembakau/ <i>Tobacco</i> | - | - | - | - | - |
| Nilam/ <i>Patchouli</i> | - | - | - | - | - |

Sumber/*Source*: Dinas Pertanian dan Ketahanan Pangan Kabupaten Nunukan/*Office of Agriculture Affairs-Nunukan Regency*

5.3 PERIKANAN FISHERY

Tabel 5.3.1 Jumlah Rumah Tangga Perikanan Tangkap Menurut Kecamatan dan Subsektor di Kabupaten Nunukan, 2022 dan 2023
Number of Fish Capture Households by Subdistrict and Subsector in Nunukan Regency, 2022 and 2023

| Kecamatan <i>District</i> | Perikanan Laut <i>Marine Fisheries</i> | | Perairan Umum <i>Inland Water</i> | | Jumlah <i>Total</i> | |
|------------------------------|---|--------------|--------------------------------------|------------|------------------------|--------------|
| | 2022 | 2023 | 2022 | 2023 | 2022 | 2023 |
| (1) | (10) | (11) | (12) | (13) | (14) | (15) |
| Krayan Selatan | - | - | - | - | - | - |
| Krayan Tengah | - | - | - | - | - | - |
| Krayan | - | - | - | - | - | - |
| Krayan Timur | - | - | - | - | - | - |
| Krayan Barat | - | - | - | - | - | - |
| Lumbis Ogong | - | - | 18 | 18 | 18 | 18 |
| Lumbis Pansiangan | - | - | - | - | - | - |
| Lumbis Hulu | - | - | - | - | - | - |
| Lumbis | - | - | 5 | 5 | 5 | 5 |
| Sembakung Atulai | - | - | - | - | - | - |
| Sembakung | 17 | 17 | 52 | 52 | 69 | 69 |
| Sebuku | - | - | 37 | 37 | 37 | 37 |
| Tulin Onsoi | - | - | 65 | 65 | 65 | 65 |
| Sei Menggaris | 39 | 39 | - | - | 39 | 39 |
| Nunukan | 299 | 299 | - | - | 299 | 299 |
| Nunukan Selatan | 149 | 149 | - | - | 149 | 149 |
| Sebatik Barat | 465 | 465 | - | - | 465 | 465 |
| Sebatik | 348 | 348 | - | - | 348 | 348 |
| Sebatik Timur | 862 | 862 | - | - | 862 | 862 |
| Sebatik Tengah | 21 | 21 | - | - | 21 | 21 |
| Sebatik Utara | 158 | 158 | - | - | 158 | 158 |
| Kabupaten Nunukan | 2.358 | 2.358 | 177 | 177 | 2.535 | 2.535 |

Sumber/Source: Dinas Perikanan Kabupaten Nunukan/Fisheries and Sea Service-Nunukan Regency

Tabel 5.3.2 **Produksi Perikanan Tangkap Menurut Kecamatan dan Subsektor di Kabupaten Nunukan (kg), 2022 dan 2023**
Table **Production of Fish Capture by Subdistrict and Subsector in Nunukan Regency (kg), 2022 and 2023**

| Kecamatan District | Perikanan Laut Marine Fisheries | | Perairan Umum Inland Water | | Jumlah Total | |
|--------------------------|------------------------------------|------------------|-------------------------------|---------------|------------------|------------------|
| | 2022 | 2023 | 2022 | 2023 | 2022 | 2023 |
| (1) | (10) | (11) | (12) | (13) | (14) | (15) |
| Krayan Selatan | - | - | - | - | - | - |
| Krayan Tengah | - | - | - | - | - | - |
| Krayan | - | - | - | - | - | - |
| Krayan Timur | - | - | - | - | - | - |
| Krayan Barat | - | - | - | - | - | - |
| Lumbis Ogong | - | - | 14.484 | 14.644 | 14.484 | 14.484 |
| Lumbis Pansiangan | - | - | - | - | - | - |
| Lumbis Hulu | - | - | - | - | - | - |
| Lumbis | - | - | 4.024 | 4.068 | 4.024 | 4.068 |
| Sembakung Atulai | - | - | - | - | - | - |
| Sembakung | 31.133 | 31.475 | 41.843 | 42.305 | 72.976 | 73.780 |
| Sebuku | - | - | 29.773 | 30.102 | 29.773 | 30.102 |
| Tulin Onsoi | - | - | 52.304 | 52.881 | 52.304 | 52.881 |
| Sei Menggaris | 71.424 | 72.209 | - | - | 71.424 | 72.209 |
| Nunukan | 547.589 | 553.607 | - | - | 547.589 | 553.607 |
| Nunukan Selatan | 272.879 | 275.878 | - | - | 272.879 | 275.878 |
| Sebatik Barat | 851.601 | 860.959 | - | - | 851.601 | 860.959 |
| Sebatik | 637.328 | 644.332 | - | - | 637.328 | 644.332 |
| Sebatik Timur | 1.578.666 | 1.596.014 | - | - | 1.578.666 | 1.596.014 |
| Sebatik Tengah | 38.460 | 38.883 | - | - | 38.460 | 38.883 |
| Sebatik Utara | 289.361 | 292.541 | - | - | 289.361 | 292.541 |
| Kabupaten Nunukan | 4.318.441 | 4.365.898 | 142.428 | 144000 | 4.460.869 | 4.509.898 |

Sumber/Source: Dinas Perikanan Kabupaten Nunukan/Fisheries and Sea Service-Nunukan Regency

Tabel
Table 5.3.3

Jumlah Rumah Tangga Perikanan Budidaya Menurut Kecamatan dan Subsektor di Kabupaten Nunukan, 2022 dan 2023
Number of Aquaculture Households by Subdistrict and Subsector in Nunukan Regency, 2022 and 2023

| Kecamatan District | Budidaya Laut Marine Culture | | Tambak Brackish Water Pond | | Kolam Fresh Water Pond | |
|--------------------------|---------------------------------|--------------|-------------------------------|------------|---------------------------|--------------|
| | 2022 | 2023 | 2022 | 2023 | 2022 | 2023 |
| (1) | (10) | (11) | (12) | (13) | (14) | (15) |
| Krayan Selatan | - | - | - | - | 20 | 20 |
| Krayan Tengah | - | - | - | - | 190 | 190 |
| Krayan | - | - | - | - | 204 | 204 |
| Krayan Timur | - | - | - | - | 45 | 45 |
| Krayan Barat | - | - | - | - | 150 | 150 |
| Lumbis Ogong | - | - | - | - | 60 | 60 |
| Lumbis Pansiangan | - | - | - | - | 7 | 7 |
| Lumbis Hulu | - | - | - | - | 5 | 5 |
| Lumbis | - | - | - | - | 130 | 130 |
| Sembakung Atulai | - | - | - | - | 10 | 10 |
| Sembakung | - | - | 334 | 334 | 14 | 14 |
| Sebuku | - | - | - | - | 50 | 50 |
| Tulin Onsoi | - | - | - | - | 51 | 84 |
| Sei Menggaris | - | - | 35 | 35 | 30 | 30 |
| Nunukan | 956 | 1.561 | 40 | 40 | 41 | 41 |
| Nunukan Selatan | 2.040 | 2.447 | 22 | 22 | 43 | 43 |
| Sebatik Barat | 467 | 508 | 8 | 8 | 16 | 16 |
| Sebatik | 168 | 181 | 3 | 3 | 20 | 20 |
| Sebatik Timur | 68 | 73 | - | - | 10 | 10 |
| Sebatik Tengah | - | - | - | - | 20 | 20 |
| Sebatik Utara | - | - | - | - | 30 | 30 |
| Kabupaten Nunukan | 3.699 | 4.770 | 442 | 442 | 1.146 | 1.179 |

Lanjutan Tabel/*Continued Table 5.3.3*

| Kecamatan <i>District</i> | Keramba <i>Cage</i> | | Sawah <i>Paddy Field</i> | |
|------------------------------|------------------------|----------|-----------------------------|------------|
| | 2022 | 2023 | 2022 | 2023 |
| (1) | (14) | (15) | (16) | (17) |
| Krayan Selatan | - | - | 61 | 61 |
| Krayan Tengah | - | - | 42 | 42 |
| Krayan | - | - | 83 | 83 |
| Krayan Timur | - | - | 35 | 35 |
| Krayan Barat | - | - | 139 | 139 |
| Lumbis Ogong | - | - | - | - |
| Lumbis Pansiangan | - | - | - | - |
| Lumbis Hulu | - | - | - | - |
| Lumbis | - | - | - | - |
| Sembakung Atulai | - | - | - | - |
| Sembakung | - | - | - | - |
| Sebuku | - | - | - | - |
| Tulin Onsoi | - | - | - | - |
| Sei Menggaris | - | - | - | - |
| Nunukan | - | - | - | - |
| Nunukan Selatan | - | - | - | - |
| Sebatik Barat | - | - | - | - |
| Sebatik | - | - | - | - |
| Sebatik Timur | - | - | - | - |
| Sebatik Tengah | - | - | - | - |
| Sebatik Utara | - | - | - | - |
| Kabupaten Nunukan | - | - | 360 | 360 |

Sumber/*Source*: Dinas Perikanan Kabupaten Nunukan/*Fisheries and Sea Service-Nunukan Regency*

Tabel
Table 5.3.4

Produksi Perikanan Budidaya Menurut Kecamatan dan Subsektor di Kabupaten Nunukan (ton), 2022 dan 2023
Aquaculture Production by Subdistrict and Subsector in Nunukan Regency (ton), 2022 and 2023

| Kecamatan <i>District</i> | Budidaya Laut <i>Marine Culture</i> | | Tambak <i>Brackish Water Pond</i> | | Kolam <i>Fresh Water Pond</i> | |
|------------------------------|--|-------------------|--------------------------------------|---------------|----------------------------------|--------------|
| | 2022 | 2023 | 2022 | 2023 | 2022 | 2023 |
| (1) | (10) | (11) | (12) | (13) | (14) | (15) |
| Krayan Selatan | - | - | - | - | 0,05 | 0,11 |
| Krayan Tengah | - | - | - | - | 5,46 | 5,40 |
| Krayan | - | - | - | - | 10,25 | 10,58 |
| Krayan Timur | - | - | - | - | 1,05 | 0,89 |
| Krayan Barat | - | - | - | - | 4,31 | 4,31 |
| Lumbis Ogong | - | - | - | - | 3,98 | 6,77 |
| Lumbis Pansiangan | - | - | - | - | 0,22 | 0,22 |
| Lumbis Hulu | - | - | - | - | 0,13 | 0,13 |
| Lumbis | - | - | - | - | 3,64 | 3,64 |
| Sembakung Atulai | - | - | - | - | 0,31 | 0,31 |
| Sembakung | - | - | 796,57 | 796,48 | 0,4 | 0,40 |
| Sebuku | - | - | - | - | 1,45 | 0,95 |
| Tulin Onsoi | - | - | - | - | 1,45 | 1,93 |
| Sei Menggaris | - | - | 11,30 | 14,06 | 0,88 | 0,88 |
| Nunukan | 153.553,57 | 198.708,82 | 7,00 | 7,08 | 1,19 | 1,15 |
| Nunukan Selatan | 327.871,78 | 427.988,21 | 3,67 | 3,67 | 0,52 | 0,61 |
| Sebatik Barat | 75.206,35 | 95.533,10 | 13,08 | 13,08 | 0,53 | 0,66 |
| Sebatik | 20.880,96 | 30.570,59 | 5,51 | 5,51 | 0,57 | 0,55 |
| Sebatik Timur | 4.129,66 | 11.463,97 | - | - | 0,14 | 0,96 |
| Sebatik Tengah | - | - | - | - | 1,22 | - |
| Sebatik Utara | - | - | - | - | 0,44 | 0,44 |
| Kabupaten Nunukan | 581.642,32 | 764.264,69 | 837,13 | 839,88 | 38,19 | 40,89 |

Lanjutan Tabel/*Continued Table 5.3.4*

| Kecamatan <i>District</i> | Keramba <i>Cage</i> | | Sawah <i>Paddy Field</i> | | Jumlah <i>Total</i> | |
|------------------------------|------------------------|------|-----------------------------|--------------|------------------------|-------------------|
| | 2022 | 2023 | 2022 | 2023 | 2022 | 2023 |
| (1) | (10) | (11) | (12) | (13) | (14) | (15) |
| Krayan Selatan | - | - | 3,05 | 2,67 | 3,10 | 2,78 |
| Krayan Tengah | - | - | 2,10 | 1,72 | 7,56 | 7,12 |
| Krayan | - | - | 4,20 | 3,82 | 14,45 | 14,40 |
| Krayan Timur | - | - | 1,78 | 1,40 | 2,83 | 2,29 |
| Krayan Barat | - | - | 7,04 | 6,68 | 11,35 | 10,99 |
| Lumbis Ogong | - | - | - | - | 3,98 | 6,77 |
| Lumbis Pansiangan | - | - | - | - | 0,22 | 0,22 |
| Lumbis Hulu | - | - | - | - | 0,13 | 0,13 |
| Lumbis | - | - | - | - | 3,64 | 3,64 |
| Sembakung Atulai | - | - | - | - | 0,31 | 0,31 |
| Sembakung | - | - | - | - | 0,40 | 796,88 |
| Sebuku | - | - | - | - | 1,45 | 0,95 |
| Tulin Onsoi | - | - | - | - | 1,45 | 1,93 |
| Sei Menggaris | - | - | - | - | 12,18 | 14,94 |
| Nunukan | - | - | - | - | 153.561,76 | 198.717,05 |
| Nunukan Selatan | - | - | - | - | 327.875,97 | 427.992,49 |
| Sebatik Barat | - | - | - | - | 75.219,96 | 95.546,84 |
| Sebatik | - | - | - | - | 20.887,04 | 30.576,65 |
| Sebatik Timur | - | - | - | - | 4.129,80 | 11.464,93 |
| Sebatik Tengah | - | - | - | - | 1,22 | - |
| Sebatik Utara | - | - | - | - | 0,44 | 0,44 |
| Kabupaten Nunukan | - | - | 18,17 | 16,29 | 581.739,24 | 765.161,75 |

Sumber/*Source*: Dinas Perikanan Kabupaten Nunukan/*Fisheries and Sea Service-Nunukan Regency*

Tabel 5.3.5 Jumlah Perahu/Kapal Menurut Kecamatan dan Jenis Kapal di Kabupaten Nunukan, 2022 dan 2023
Number of Fishing Boats by Subdistrict and Type of Boat in Nunukan Regency, 2022 and 2023

| Kecamatan District | Tanpa Perahu Without Boat | | Perahu Motor Tempel Outboard Motorboat | | Kapal Motor Inboard Motorboat | |
|--------------------------|------------------------------|-----------|---|--------------|----------------------------------|------------|
| | 2022 | 2023 | 2022 | 2023 | 2022 | 2023 |
| (1) | (10) | (11) | (12) | (13) | (14) | (15) |
| Krayan Selatan | - | - | - | - | - | - |
| Krayan Tengah | - | - | - | - | - | - |
| Krayan | - | - | - | - | - | - |
| Krayan Timur | - | - | - | - | - | - |
| Krayan Barat | - | - | - | - | - | - |
| Lumbis Ogong | - | - | 18 | 18 | - | - |
| Lumbis Pansiang | - | - | - | - | - | - |
| Lumbis Hulu | - | - | - | - | - | - |
| Lumbis | - | - | 5 | 5 | - | - |
| Sembakung Atulai | - | - | - | - | - | - |
| Sembakung | - | - | 69 | 69 | - | - |
| Sebuku | - | - | 37 | 37 | - | - |
| Tulin Onsoi | - | - | 65 | 65 | - | - |
| Sei Menggaris | - | - | 39 | 39 | - | - |
| Nunukan | - | - | 291 | 291 | 6 | 6 |
| Nunukan Selatan | 1 | 1 | 143 | 143 | 3 | 3 |
| Sebatik Barat | 10 | 10 | 352 | 355 | 103 | 103 |
| Sebatik | 81 | 81 | 266 | 267 | 1 | 1 |
| Sebatik Timur | - | - | 654 | 655 | 206 | 206 |
| Sebatik Tengah | - | - | 21 | 21 | - | - |
| Sebatik Utara | - | - | 80 | 81 | 78 | 78 |
| Kabupaten Nunukan | 92 | 92 | 2.040 | 2.046 | 397 | 397 |

Sumber/Source: Dinas Perikanan Kabupaten Nunukan/Fisheries and Sea Service-Nunukan Regency

Tabel
Table 5.3.6

Nilai Produksi Perikanan Tangkap Menurut Kecamatan dan Subsektor di Kabupaten Nunukan (juta rupiah), 2022 dan 2023
Production Value of Fish Capture by Subdistrict and Subsector in Nunukan Regency (million rupiah), 2022 and 2023

| Kecamatan <i>District</i> | Perikanan Laut <i>Marine Fisheries</i> | | Perairan Umum <i>Inland Water</i> | | Jumlah <i>Total</i> | |
|------------------------------|---|-------------------|--------------------------------------|-----------------|------------------------|-------------------|
| | 2022 | 2023 | 2022 | 2023 | 2022 | 2023 |
| (1) | (10) | (11) | (12) | (13) | (14) | (15) |
| Krayan Selatan | - | - | - | - | - | - |
| Krayan Tengah | - | - | - | - | - | - |
| Krayan | - | - | - | - | - | - |
| Krayan Timur | - | - | - | - | - | - |
| Krayan Barat | - | - | - | - | - | - |
| Lumbis Ogong | - | - | 529,76 | 540,53 | 529,76 | 540,53 |
| Lumbis Pansiangan | - | - | - | - | - | - |
| Lumbis Hulu | - | - | - | - | - | - |
| Lumbis | - | - | 147,15 | 150,14 | 147,15 | 150,14 |
| Sembakung Atulai | - | - | - | - | - | - |
| Sembakung | 1.162,13 | 1.297,96 | 1.530,40 | 1.561,51 | 2.692,53 | 2.859,47 |
| Sebuku | - | - | 1.088,94 | 1.111,07 | 1.088,94 | 1.111,07 |
| Tulin Onsoi | - | - | 1.913,00 | 1.951,88 | 1.913,00 | 1.951,88 |
| Sei Menggaris | 2.666,05 | 2.977,66 | - | - | 2.666,05 | 2.977,66 |
| Nunukan | 20.439,70 | 22.828,72 | - | - | 20.439,70 | 22.828,72 |
| Nunukan Selatan | 10.185,68 | 11.376,20 | - | - | 10.185,68 | 11.376,20 |
| Sebatik Barat | 31.787,51 | 35.502,88 | - | - | 31.787,51 | 35.502,88 |
| Sebatik | 23.789,36 | 26.569,89 | - | - | 23.789,36 | 26.569,89 |
| Sebatik Timur | 58.926,52 | 65.813,93 | - | - | 58.926,52 | 65.813,93 |
| Sebatik Tengah | 1.435,29 | 1.603,05 | - | - | 1.435,29 | 1.603,05 |
| Sebatik Utara | 10.800,92 | 12.063,35 | - | - | 10.800,92 | 12.063,35 |
| Kabupaten Nunukan | 161.193,16 | 180.033,64 | 5.209,25 | 5.315,13 | 166.402,41 | 185.348,77 |

Sumber/Source: Dinas Perikanan Kabupaten Nunukan/Fisheries and Sea Service-Nunukan Regency

Tabel
Table 5.3.7

Nilai Produksi Perikanan Budidaya Menurut Kecamatan dan Subsektor di Kabupaten Nunukan (juta rupiah), 2022 dan 2023

Aquaculture Production Value by Subdistrict and Subsector in Nunukan Regency (million rupiah), 2022 and 2023

| Kecamatan <i>District</i> | Budidaya Laut <i>Marine Culture</i> | | Tambak <i>Brackish Water Pond</i> | | Kolam <i>Fresh Water Pond</i> | |
|------------------------------|--|---------------------|--------------------------------------|-----------------|----------------------------------|-----------------|
| | 2022 | 2023 | 2022 | 2023 | 2022 | 2023 |
| (1) | (10) | (11) | (12) | (13) | (14) | (15) |
| Krayan Selatan | - | - | - | - | 2,34 | 5,40 |
| Krayan Tengah | - | - | - | - | 250,16 | 270,00 |
| Krayan | - | - | - | - | 469,11 | 528,80 |
| Krayan Timur | - | - | - | - | 48,29 | 44,40 |
| Krayan Barat | - | - | - | - | 197,58 | 215,50 |
| Lumbis Ogong | - | - | - | - | 167,41 | 271,83 |
| Lumbis Pansiangan | - | - | - | - | 9,54 | 7,70 |
| Lumbis Hulu | - | - | - | - | 5,64 | 4,68 |
| Lumbis | - | - | - | - | 166,88 | 128,29 |
| Sembakung Atulai | - | - | - | - | 14,17 | 10,85 |
| Sembakung | - | - | 30.854,00 | 30.856,72 | 17,82 | 14,80 |
| Sebuku | - | - | - | - | 63,00 | 35,12 |
| Tulin Onsoi | - | - | - | - | 63,56 | 77,28 |
| Sei Menggaris | - | - | 876,36 | 971,14 | 37,36 | 35,20 |
| Nunukan | 388.285,12 | 296.091,56 | 197,73 | 201,69 | 52,45 | 56,19 |
| Nunukan Selatan | 829.076,97 | 637.735,66 | 100,80 | 101,80 | 23,92 | 21,58 |
| Sebatik Barat | 190.171,46 | 142.351,71 | 270,05 | 270,05 | 23,85 | 25,50 |
| Sebatik | 52.800,89 | 45.552,55 | 110,20 | 110,20 | 26,03 | 20,94 |
| Sebatik Timur | 10.442,52 | 17.082,21 | - | - | 6,58 | 33,60 |
| Sebatik Tengah | - | - | - | - | 55,31 | - |
| Sebatik Utara | - | - | - | - | 17,60 | 16,89 |
| Kabupaten Nunukan | 1.470.776,96 | 1.138.813,69 | 32.409,14 | 32.511,6 | 1.718,60 | 1.824,55 |

Lanjutan Tabel/*Continued Table 5.3.7*

| Kecamatan <i>District</i> | Keramba <i>Cage</i> | | Sawah <i>Paddy Field</i> | | Jumlah <i>Total</i> | |
|------------------------------|------------------------|----------|-----------------------------|---------------|------------------------|---------------------|
| | 2022 | 2023 | 2022 | 2023 | 2022 | 2023 |
| (1) | (10) | (11) | (12) | (13) | (14) | (15) |
| Krayan Selatan | - | - | 152,50 | 133,50 | 154,84 | 138,90 |
| Krayan Tengah | - | - | 105,00 | 86,00 | 355,16 | 356,00 |
| Krayan | - | - | 210,00 | 191,00 | 679,11 | 719,80 |
| Krayan Timur | - | - | 352,00 | 70,00 | 400,29 | 114,40 |
| Krayan Barat | - | - | 89,00 | 334,00 | 286,58 | 549,50 |
| Lumbis Ogong | - | - | - | - | 167,41 | 271,83 |
| Lumbis Pansiangan | - | - | - | - | 9,54 | 7,70 |
| Lumbis Hulu | - | - | - | - | 5,64 | 4,68 |
| Lumbis | - | - | - | - | 166,88 | 128,29 |
| Sembakung Atulai | - | - | - | - | 14,17 | 10,85 |
| Sembakung | - | - | - | - | 17,82 | 30.871,52 |
| Sebuku | - | - | - | - | 63,00 | 35,12 |
| Tulin Onsoi | - | - | - | - | 63,56 | 77,28 |
| Sei Menggaris | - | - | - | - | 913,72 | 1.006,34 |
| Nunukan | - | - | - | - | 388.535,30 | 296.349,44 |
| Nunukan Selatan | - | - | - | - | 829.201,70 | 637.859,04 |
| Sebatik Barat | - | - | - | - | 190.465,36 | 142.647,26 |
| Sebatik | - | - | - | - | 52.937,10 | 45.683,69 |
| Sebatik Timur | - | - | - | - | 10.449,10 | 17.115,81 |
| Sebatik Tengah | - | - | - | - | 55,31 | - |
| Sebatik Utara | - | - | - | - | 17,60 | 16,89 |
| Kabupaten Nunukan | - | - | 908,50 | 814,50 | 1.474.959,20 | 1.173.964,34 |

Sumber/*Source*: Dinas Perikanan Kabupaten Nunukan/*Fisheries and Sea Service-Nunukan Regency*

**BAB
VI**

Industri, Pertambangan dan Energi

Industry, Mining and Energy



**Jumlah Pelanggan Listrik
Desember Tahun 2023
49.246 pelanggan**

**Kecamatan dengan jumlah pelanggan
terbanyak
Kec. Nunukan (18.072 pelanggan)**

PENJELASAN TEKNIS

1. **Industri manufaktur** adalah suatu kegiatan ekonomi yang melakukan kegiatan mengubah suatu barang dasar secara mekanis, kimia, atau dengan tangan sehingga menjadi barang jadi/setengah jadi, dan atau barang yang kurang nilainya menjadi barang yang lebih tinggi nilainya, dan sifatnya lebih dekat kepada pemakai akhir. Termasuk dalam kegiatan ini adalah jasa industri dan pekerjaan perakitan.
2. **Pertambangan** adalah suatu kegiatan pengambilan endapan bahan galian berharga dan bernilai ekonomis dari dalam kulit bumi, dibawah permukaan bumi, dan di bawah permukaan air.
3. **Bahan tambang** adalah hasil produksi sari kegiatan pertambangan yang merupakan sumber daya alam yang tidak dapat diperbarui.
4. **Kapasitas listrik terpasang** adalah total kapasitas dari seluruh mesin pembangkit listrik yang dioperasikan.
5. **Listrik yang dibangkitkan** adalah jumlah listrik yang dibangkitkan oleh seluruh mesin pembangkit listrik dan dinyatakan dalam satuan dasar Watt hours.

TECHNICAL NOTES

1. **Manufacturing industry** is defined as an economic activity processing basic goods mechanically, chemicals or manually into final or intermediate goods. It is also defined as processing of lower value goods into higher value goods as final or intermediate products. The activities also include services for manufacturing and assembling.
2. **Mining** is an activity of taking valued quarried material from within the earth layer, under earth surface, and under water level.
3. **Mine material** is a natural resource as the production of mining operation that can not be renewable.
4. **Installed electricity capacity** is the total capacity of all operated power plants machines.
5. **Electricity generated** is the amount of electricity generated by all power plant engine in Watt hours standard unit.

- | | |
|---|---|
| <p>6. Jumlah listrik/gas/air bersih yang terjual adalah banyaknya listrik/gas/air bersih yang disalurkan kepada para pelanggan.</p> <p>7. Pelanggan adalah individu atau kelompok, baik rumah tangga, perusahaan atau institusi non profit yang membeli air bersih dari perusahaan air bersih.</p> <p>8. Air disalurkan adalah volume air bersih dari perusahaan air bersih.</p> | <p>6. Sold electricity/gas/cleaned water is total electricity/gas/cleaned water distributed to customers.</p> <p>7. Customers are individuals or groups, whether household, company or non-profit institutions that buy water supply from water supply establishment.</p> <p>8. Distributed water is the volume of water supply from water supply establishment.</p> |
|---|---|

<https://nunukankab.go.id>

ULASAN

Penyediaan air yang bersih dan layak digunakan untuk keperluan sehari-hari dapat dipenuhi dengan tersedianya Perusahaan Daerah Air Minum (PDAM). PDAM yang beroperasi di Kabupaten Nunukan berada di Kecamatan Nunukan dan Sebatik.

Jumlah pelanggan PDAM Nunukan pada tahun 2023 mencapai 18.404 pelanggan. Sedangkan, jumlah air yang disalurkan mencapai 4.692.467,08 m³.

Jumlah pelanggan listrik juga mengalami peningkatan selama 5 tahun terakhir. Pada tahun 2023, jumlah pelanggan listrik mencapai 49.517 pelanggan.

DESCRIPTION

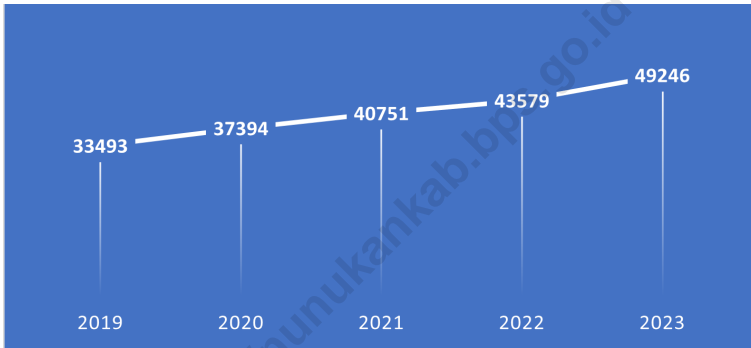
The supply of clean water for daily need will be able to serve by the availability of District Water Company, this company resides in Subdistricts of Nunukan and Sebatik.

Numbers of drinking water Company customers in Nunukan in the year of 2023 reached 18.404 customers. Meanwhile, the quantity of water supplies reached 4,692,467,08 m³.

The number of electricity customers also increased over the last 5 years. In 2023, the number of electricity customers reached 49,517 cutomers.

Gambar
Figures 6.1

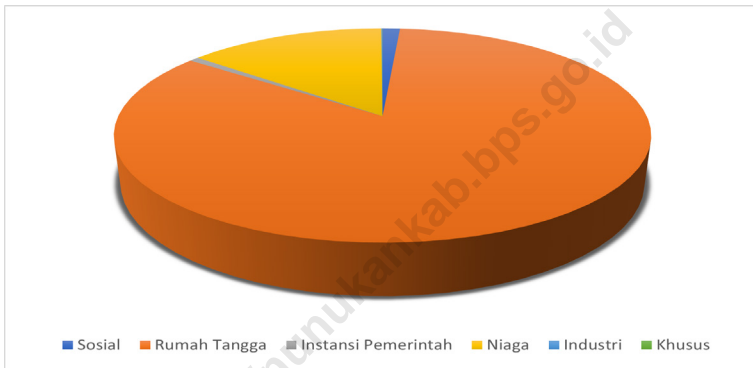
**Jumlah Pelanggan Listrik Menurut Kecamatan di
Kabupaten Nunukan, 2019-2023**
*Number of Electricity Customers by Subdistrict in Nunukan
Regency, 2019–2023*



Sumber/Source : PT. PLN Nunukan/Electricity Company of Nunukan

Gambar 6.2
Figures

**Persentase Jumlah Pelanggan Menurut Pelanggan di
Kabupaten Nunukan, 2023**
*Percentage of Number of Customers by Customers in
Nunukan Regency, 2023*



Sumber/Source : Perusahaan Umum Daerah Air Minum Tirta Taka Kabupaten Nunukan/Drinking Water Company of Nunukan Regency

Tabel
Table 6.1**Jumlah Pelanggan dan Listrik Terjual Menurut Bulan di Kabupaten Nunukan, 2023**
Number of Electricity and Electricity Sold by Months in Nunukan Regency, 2023

| Bulan Months | Jumlah Pelanggan Number of Customers | Listrik Terjual Electricity Sold (kwh) | | |
|---------------------|---|--|---------------------------------------|------------------|
| | | Rumah Tangga Households | Non-Rumah Tangga Non-Households | Jumlah Totals |
| (1) | (2) | (3) | (4) | (5) |
| Januari/January | 44.507 | 385.854 | 1.824.025 | 2.209.879 |
| Februari/February | 45.771 | 366.114 | 1.759.455 | 2.125.569 |
| Maret/March | 46.016 | 406.944 | 1.875.489 | 2.282.433 |
| April/April | 46.239 | 427.935 | 1.645.315 | 2.073.250 |
| Mei/May | 46.772 | 424.886 | 1.851.758 | 2.276.644 |
| Juni/Juny | 47.283 | 445.644 | 1.840.339 | 2.285.983 |
| Juli/July | 47.695 | 399.830 | 1.826.028 | 2.225.858 |
| Agustus/August | 48.091 | 416.552 | 1.857.062 | 2.273.614 |
| September/September | 48.417 | 412.735 | 1.800.954 | 2.213.689 |
| Oktober/October | 48.835 | 415.438 | 1.920.884 | 2.336.322 |
| November/November | 49.185 | 432.385 | 1.898.034 | 2.330.419 |
| Desember/December | 49.517 | 417.123 | 1.864.721 | 2.281.844 |

Sumber/Source: PT. PLN Nunukan/Electricity Company of Nunukan

Tabel
Table 6.2**Jumlah Pelanggan Listrik Menurut Kecamatan di
Kabupaten Nunukan, 2019–2023**
**Number of Electricity Customers by District in Nunukan
Regency, 2019–2023**

| Kecamatan District | 2019 | 2020 | 2021 | 2022 | 2023 |
|-------------------------------|---------------|---------------|---------------|---------------|---------------|
| (1) | (2) | (3) | (4) | (5) | (6) |
| Krayan Selatan | 353 | 375 | 385 | 401 | 428 |
| Krayan Tengah | - | - | - | - | - |
| Krayan | 670 | 776 | 1.072 | 1.160 | 1.353 |
| Krayan Timur | 84 | 108 | 125 | 423 | 464 |
| Krayan Barat | 159 | 176 | 765 | 835 | 852 |
| Lumbis Ogong | - | - | - | - | - |
| Lumbis Pansiangan | - | - | - | - | - |
| Lumbis Hulu | - | - | - | - | - |
| Lumbis | - | - | - | - | - |
| Sembakung Atulai | - | - | - | - | - |
| Sembakung | 148 | 276 | 384 | 883 | 1.027 |
| Sebuku | 877 | 1.513 | 1.723 | 1.978 | 2.323 |
| Tulin Onsoi | 961 | 1.339 | 1.602 | 1.931 | 2.354 |
| Sei Menggaris | 340 | 384 | 488 | 590 | 1.777 |
| Nunukan | 7.332 | 9.694 | 11.372 | 13.623 | 18.072 |
| Nunukan Selatan | 2.646 | 3.594 | 4.583 | 5.886 | 7.683 |
| Sebatik Barat | 1.127 | 1.486 | 1.859 | 2.490 | 3.204 |
| Sebatik | 649 | 770 | 1.040 | 1.257 | 1.594 |
| Sebatik Timur | 1.460 | 2.224 | 2.977 | 3.590 | 4.093 |
| Sebatik Tengah | 930 | 1.090 | 1.245 | 1.386 | 1.641 |
| Sebatik Utara | 1.174 | 1.445 | 1.735 | 2.010 | 2.381 |
| Kabupaten Nunukan | 18.910 | 25.250 | 31.355 | 38.443 | 49.246 |

Sumber/Source: PT. PLN Nunukan/Electricity Company of Nunukan

Tabel
Table 6.3**Jumlah Pelanggan dan Air yang Disalurkan Menurut Kecamatan di Kabupaten Nunukan, 2023**
Number of Customers and Distributed Water by District in Nunukan Regency, 2023

| Kecamatan <i>District</i> | Pelanggan <i>Number of Customers</i> | Air Disalurkan <i>Distributed Water</i> (m ³) | Nilai <i>Value</i> (Rp) |
|------------------------------|---|---|-------------------------------|
| (1) | (2) | (3) | (4) |
| Krayan Selatan | - | - | - |
| Krayan Tengah | - | - | - |
| Krayan | - | - | - |
| Krayan Timur | - | - | - |
| Krayan Barat | - | - | - |
| Lumbis Ogong | - | - | - |
| Lumbis Pansiangan | - | - | - |
| Lumbis Hulu | - | - | - |
| Lumbis | 881 | 273.735,13 | 1.598.894.260,14 |
| Sembakung Atulai | - | - | - |
| Sembakung | - | - | - |
| Sebuku | - | - | - |
| Tulin Onsoi | 855 | 197.307,35 | 1.283.532.611,67 |
| Sei Menggaris | - | - | - |
| Nunukan | 9.727 | 2.593.484,36 | 17.011.643.233,96 |
| Nunukan Selatan | 3.228 | 871.991,15 | 5.127.471.662,12 |
| Sebatik Barat | 658 | 198.883,34 | 1.140.129.545,78 |
| Sebatik | - | - | - |
| Sebatik Timur | 1.548 | 299.522,10 | 1.935.107.920,50 |
| Sebatik Tengah | 194 | 22.104,96 | 115.722.280,30 |
| Sebatik Utara | 1.313 | 235.438,69 | 1.466.674.749,07 |
| Kabupaten Nunukan | 18.404 | 4.692.467,08 | 29.679.176.263,54 |

Sumber/Source: Perusahaan Umum Daerah Air Minum Tirta Kabupaten Nunukan/Drinking Water Company of Nunukan Regency

Tabel 6.4
Table

Jumlah Pelanggan dan Air yang Disalurkan Menurut Pelanggan di Kabupaten Nunukan, 2022 dan 2023
Number of Customers and Distributed Water by Customers in Nunukan Regency, 2022 and 2023

| Jenis Pelanggan <i>Type of Customer</i> | Pelanggan <i>Number of Customers</i> | | Air Disalurkan <i>Distributed Water</i> | |
|--|---|---------------|--|---------------------|
| | 2022 | 2023 | 2022 | 2023 |
| (1) | (2) | (3) | (4) | (5) |
| Sosial | 221 | 230 | 116.312,74 | 113.293,36 |
| Rumah Tangga | 14.385 | 15.434 | 3.673.494,42 | 3.787.583,59 |
| Instansi Pemerintah | 110 | 125 | 83.623,81 | 87.515,75 |
| Niaga | 2.319 | 2.599 | 619.902,58 | 632.168,45 |
| Industri | 11 | 11 | 5.925,58 | 5.807,63 |
| Khusus | 5 | 5 | 75.549,81 | 66.098,30 |
| Kabupaten Nunukan | 17.051 | 18.404 | 4.574.808,94 | 4.692.467,08 |

Lanjutan Tabel/*Continued Table 6.4*

| Jenis Pelanggan <i>Type of Customer</i> | Nilai <i>Values</i> | |
|--|--------------------------|--------------------------|
| | 2022 | 2023 |
| (1) | (2) | (3) |
| Sosial | 497.182.717,90 | 504.244.483,87 |
| Rumah Tangga | 18.620.390.037,40 | 20.103.232.257,18 |
| Instansi Pemerintah | 471.847.082,31 | 509.529.826,23 |
| Niaga | 6.740.545.245,96 | 6.977.102.114,73 |
| Industri | 94.078.461,84 | 100.266.508,93 |
| Khusus | 1.679.394.918,40 | 1.484.801.072,62 |
| Kabupaten Nunukan | 28.103.438.463,81 | 29.679.176.263,56 |

Sumber/*Source*: Perusahaan Umum Daerah Air Minum Tirta Taka Kabupaten Nunukan/*Drinking Water Company of Nunukan Regency*

BAB VII

Pariwisata *Tourism*



Tahun 2022
terdapat 214
Rumah
Makan/Restoran

Tahun 2023
terdapat 413
Rumah
Makan/Restoran



PENJELASAN TEKNIS

1. **Wisatawan mancanegara (wisman)** adalah setiap pengunjung yang mengunjungi suatu negara di luar tempat tinggalnya, didorong oleh satu atau beberapa keperluan tanpa bermaksud memperoleh penghasilan di tempat yang dikunjungi dan lamanya kunjungan tersebut tidak lebih dari satu tahun (12 bulan).
2. **Usaha penyediaaan akomodasi** adalah usaha yang menyediakan pelayanan penginapan yang dapat dilengkapi dengan pelayanan pariwisata lainnya. Usaha penyediaaan akomodasi dapat berupa hotel, vila, pondok wisata, bumi perkemahan, persinggahan karavan, dan akomodasi lainnya yang digunakan untuk tujuan pariwisata.
3. **Hotel** adalah penyediaaan akomodasi secara harian berupa kamar-kamar di dalam satu bangunan yang dapat dilengkapi dengan jasa pelayanan makan dan minum, kegiatan hiburan dan atau fasilitas lainnya. Hotel terdiri dari hotel berbintang dan hotel non- bintang.
4. **Hotel bintang** adalah usaha penyediaaan jasa pelayanan penginapan, makan minum serta jasa lainnya bagi umum dengan

TECHNICAL NOTES

1. **An International Visitor** is any person visiting a country other than his usual place of residence for any reason other than for earning income in the country visited, and the length of stay is no more than one year (12 months).
2. **The business of providing accommodation** is a business that provides specialty services that can be equipped with other tourism services. It includes hotel, villa, cottage, camping, caravan stop, and other accommodation that are used for tourism purposes.
3. **Hotel** is a daily supply of accommodation rooms within a building which can be equipped with eating and drinking services, entertainment activities and/or other facilities. Hotel consists of a classified hotel and a non-classified hotel.
4. A star hotel is the business of providing an accommodation, eating and drinking as well as other services for the public by using a

menggunakan sebagian atau seluruh bangunan. Usaha ini dikelola secara komersial serta memenuhi ketentuan persyaratan sebagai hotel bintang (termasuk berlian) yang ditetapkan dalam surat keputusan instansi yang membinanya. Misalnya hotel bintang lima, hotel bintang empat dan seterusnya.

building or a part of a building. It is managed commercially and meets specified requirements as a star hotel (including diamonds) set forth in the decree of fostering agency. For example, five star hotel, four star hotel, and so on.

<https://nunukankab.bps.go.id>

ULASAN

Letak Geografis Kabupaten Nunukan yang berada di wilayah perbatasan, mempermudah hubungan lintas wilayah dengan luar negeri, baik untuk transit, migrasi, maupun lintas batas, khususnya dengan negeri jiran Malaysia.

Hubungan diplomatik yang terjalin antara Malaysia dan Indonesia berpengaruh pada jumlah pelintas batas antar kedua negara.

Salah satu sarana penunjang sektor pariwisata yang sangat diperlukan bagi wisatawan baik nusantara maupun mancanegara adalah hotel dan akomodasi lainnya. Sektor perhotelan dan pariwisata berjalan beriringan dan saling mendukung. Tersedianya tempat menginap yang nyaman dan layak akan menciptakan kondisi yang kondusif bagi pendatang sehingga betah, baik yang berniat untuk tinggal sementara maupun menetap. Nunukan sebagai daerah transit dan perbatasan sangat mendukung untuk berkembangnya usaha perhotelan, penginapan dan pariwisata.

Pada tahun 2023, rumah makan/restoran sebanyak 413 restoran, meningkat dibandingkan tahun lalu sebesar 214 restoran.

DESCRIPTION

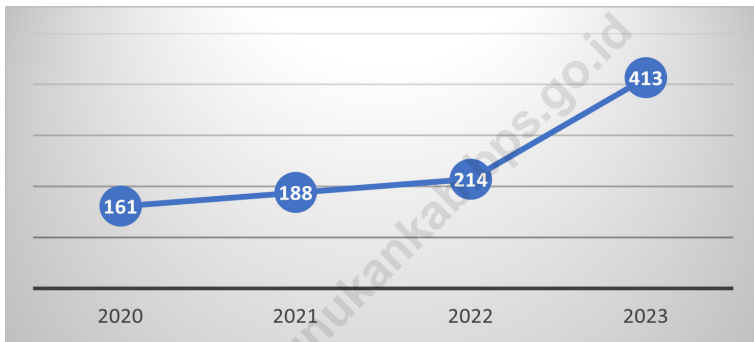
Geographical position of Nunukan Regency which is located in the border region have facilitated the regional traffic abroad; good for facet of transit, migration, and border passage especially with the neighbouring state, Malaysia.

Diplomatic relationship which has been intertwined among Indonesia-Malaysia has affected the amount of border passage user of both states.

One of expedient sector of tourism which needed by tourist; whether local or foreign tourists are hotels and accommodation. Hotels and tourism sector have to support each other. The availability of comfortable and competent lodge places should be made a conducive condition to visitors; so feel endure for those who stay temporarily and permanently. Nunukan as a transit and border region is very support for rising effort of hotels, lodging and tourism.

In 2023, number of restaurants is 413 restaurants, its increased compared to the previous year as many as 214 restaurants.

Gambar 7.1 **Jumlah Rumah Makan/Restoran di Kabupaten Nunukan, 2020-2023**
Figures *Number of Restaurants in Nunukan Regency, 2020-2023*



Sumber/Source : Dinas Kebudayaan, Kepemudaan, dan Olahraga, serta Pariwisata Kabupaten Nunukan/
Department of Culture, Youth, and Sports, and Tourism of Nunukan Regency

Tabel
Table 7.1**Jumlah Rumah Makan/Restoran Menurut Kecamatan di
Kabupaten Nunukan, 2020–2023**
**Number of Restaurants by District in Nunukan Regency,
2020–2023**

| Kecamatan District | 2020 | 2021 | 2022 | 2023 |
|--------------------------|------------|------------|------------|------------|
| (1) | (2) | (3) | (4) | (5) |
| Krayan Selatan | - | - | - | - |
| Krayan Tengah | - | - | - | 1 |
| Krayan | 1 | 1 | 1 | 19 |
| Krayan Timur | - | - | - | 2 |
| Krayan Barat | - | - | - | 4 |
| Lumbis Ogong | - | - | - | - |
| Lumbis Pansiangan | - | - | - | - |
| Lumbis Hulu | - | - | - | - |
| Lumbis | 13 | 13 | 13 | 13 |
| Sembakung Atulai | - | - | - | - |
| Sembakung | 2 | 2 | 2 | 9 |
| Sebuku | 5 | 6 | 7 | 17 |
| Tulin Onsoi | 9 | 10 | 13 | 14 |
| Sei Menggaris | 2 | 3 | 4 | 7 |
| Nunukan | 82 | 90 | 96 | 202 |
| Nunukan Selatan | 11 | 22 | 30 | 58 |
| Sebatik Barat | 6 | 7 | 8 | 22 |
| Sebatik | 5 | 63 | 7 | 8 |
| Sebatik Timur | 11 | 12 | 14 | 14 |
| Sebatik Tengah | 3 | 4 | 5 | 9 |
| Sebatik Utara | 11 | 12 | 14 | 14 |
| Kabupaten Nunukan | 161 | 188 | 214 | 413 |

Sumber/Source: Dinas Kebudayaan, Kepemudaan, dan Olahraga, serta Pariwisata Kabupaten Nunukan/Department of Culture, Youth, and Sports, and Tourism of Nunukan Regency

BAB VIII

Transportasi dan Komunikasi

Transportation and Communication

PANJANG JALAN TAHUN 2023 ADALAH 1769,16 KM

527,76 km jalan dengan permukaan aspal

19.9 km jalan dengan permukaan beton

324.6 km jalan dengan permukaan kerikil

897,24 km jalan dengan permukaan tanah

BUS STATION



PENJELASAN TEKNIS**TECHNICAL NOTES**

1. **Kendaraan bermotor** adalah setiap kendaraan yang digerakkan oleh peralatan teknik yang ada pada kendaraan tersebut, biasanya digunakan untuk angkutan orang atau barang di atas jalan raya selain kendaraan yang berjalan di atas rel. Kendaraan bermotor yang dicatat adalah semua jenis kendaraan kecuali kendaraan bermotor TNI/Polri dan Korps Diplomatik.
2. **Mobil penumpang** adalah setiap kendaraan bermotor yang dilengkapi dengan tempat duduk untuk sebanyak-banyaknya delapan orang, tidak termasuk tempat duduk untuk pengemudi, baik dilengkapi atau tidak dilengkapi bagasi.
3. **Mobil bis** adalah setiap kendaraan bermotor yang dilengkapi dengan tempat duduk untuk lebih dari delapan orang, tidak termasuk tempat duduk untuk pengemudi, baik dilengkapi atau tidak dilengkapi bagasi.
4. **Mobil truk** adalah setiap kendaraan bermotor yang digunakan untuk angkutan barang, selain mobil penumpang, mobil bis dan kendaraan bermotor roda dua.

1. **Motor vehicles** are any kind of vehicles motorized by machine set up in those vehicles, they are usually used for transporting peoples or goods on roads except vehicles moving along a railway line. The data cover all kinds of motor vehicles except those belong to Indonesia Army Force Indonesian State Police and Diplomatic Corps.
2. **Passenger cars** are any motor vehicles with no more than eight seats, excluding seat for driver, it can be with or without hoot.
3. **Buses** are large passenger cars having seats for more than eight passengers, excluding seat for driver, it can be with or without hoot.
4. **Trucks** are any motor vehicles used to transport goods excluding passenger cars, buses, and motorcycles

5. **Kunjungan kapal** adalah kapal yang datang di pelabuhan baik untuk berlabuh di perairan maupun bersandar di dermaga.
6. **Kantor Pos** adalah tempat pemberi pelayanan komunikasi tertulis dan atau surat elektronik, layanan paket, layanan logistik, layanan transaksi keuangan, dan layanan keagenan pos untuk kepentingan umum. Rumah pos berfungsi sama seperti kantor pos dan kantor pos pembantu, bedanya rumah pos biasanya terletak di daerah terpencil.
7. **Telekomunikasi** adalah setiap pemancaran, pengiriman dan atau penerimaan dari setiap informasi dalam bentuk tandatanda, isyarat, tulisan, gambar, suara dan bunyi melalui sistem kawat, optik, radio atau sistem elektromagnetik lainnya.
8. **Jaringan telekomunikasi** adalah rangkaian perangkat telekomunikasi dan kelengkapannya yang digunakan dalam bertelekomunikasi.
9. **Internet** adalah sebuah jaringan komputer publik di seluruh dunia. Internet menyediakan akses ke sejumlah layanan komunikasi termasuk World Wide Web dan membawa email, berita, hiburan dan file data.
5. **Ship call** is a ship arriving at a port either for mooring or berthing.
6. **Post Office** is a service provider facility of written communication and or electronic mail, parcel service, logistics services, financial transaction services, and postal services to the public. Postal house has the same function as the post office and subsidiary of post office, the difference is that postal house is usually located in remote areas.
7. **Telecommunication** includes every transmitting, delivering and or receiving from every information of marking, signal, article, picture, sound and voice through strand of wire system, optic, radio or other electromagnetic system.
8. **Telecommunication networkis** peripheral network of telecommunication and its equipment used in the means of telecommunication.
9. **The internet** is a worldwide public computer network. It provides access to a number of communication services including the World Wide Web and carries e-mail, news, entertainment and data files.

ULASAN**DESCRIPTION**

Era globalisasi menuntut mobilitas yang serba cepat dan mudah. Mobilitas dan aktivitas masyarakat tidak terlepas dari kebutuhan sarana transportasi. Penyediaan sarana dan prasarana transportasi daerah mencakup transportasi darat, laut dan udara yang memadai akan memperlancar aktivitas perekonomian daerah.

Globalization era has claimed the quick and easy mobility. Mobility and society activities have not been quit from requirement of transportation facility. Equipping facility of area transportation including the land transportation, air and sea would be able to launch the economic activity of an area economics.

Total panjang jalan di Kabupaten Nunukan pada tahun 2023 adalah 1.769,16 km. Kondisi jalan di Kabupaten Nunukan mayoritas masih baik dan panjang jalan yang telah diaspal adalah sepanjang 527,76 km.

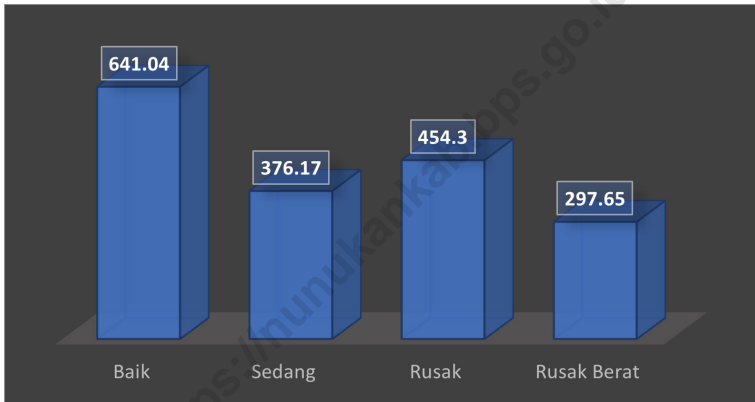
The total length of roads in Nunukan Regency in 2023 is 1,769.16 km. Majority condition of roads in Nunukan Regency still good and the long road that has been paved is along 527.76 km.

Terdapat 10 kantor pos pembantu yang berada di Kabupaten Nunukan.

There are 10 post offices subsidiaries located in Nunukan Regency.

Gambar 8.1
Figures

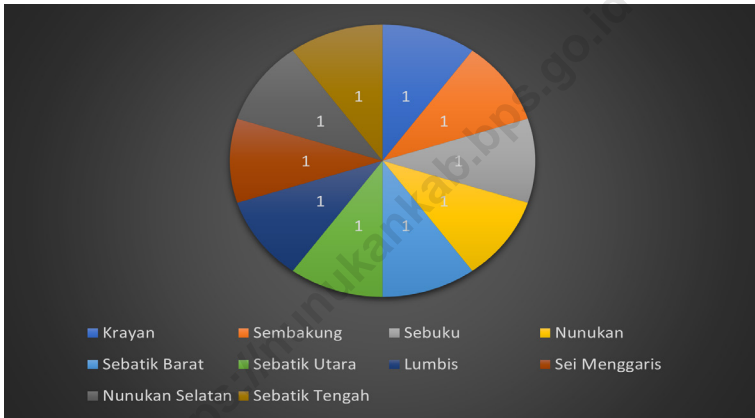
Panjang Jalan Menurut Kondisi Jalan di Kabupaten Nunukan (km), 2023
Length of Roads by Level of Government Authority in Nunukan Regency (km), 2023



Sumber/Source : Dinas Pekerjaan Umum dan Penataan Ruang Kabupaten Nunukan/*Public Works Office of Nunukan Regency*

Gambar 8.2
Figures

Jumlah Kantor Pos Pembantu Menurut Kecamatan di Kabupaten Nunukan, 2023
Number of Post Offices Subsidiaries by Subdistrict in Nunukan Regency, 2023



Sumber/Source : PT. POS Indonesia/Indonesia Post Office

8.1 TRANSPORTASI TRANSPORTATION

Tabel 8.1.1 Panjang Jalan¹ Menurut Tingkat Kewenangan Pemerintahan di Kabupaten Nunukan (km), 2021–2023
Length of Roads¹ by Level of Government Authority in Nunukan Regency (km), 2021–2023

| Tingkat Kewenangan Pemerintahan <i>Level of Government Authority</i> | 2021 | 2022 | 2023 |
|---|-----------------|-----------------|-----------------|
| (1) | (2) | (3) | (4) |
| Negara ² /State ² | 287,94 | 397,07 | 397,07 |
| Provinsi/Province | 215,45 | 215,31 | 215,31 |
| Kabupaten/Kota <i>Regency/Municipality</i> | 866,92 | 1.132,90 | 1.156,78 |
| Jumlah/Total | 1.370,31 | 1.745,28 | 1.769,16 |

Catatan/Note: ¹ Data tidak termasuk panjang jalan tol/Excluding toll road

² Berdasarkan Keputusan Menteri Pekerjaan Umum dan Perumahan Rakyat No. 248/KPTS/M/2016/Based on Public Work and Public Housing Ministerial Decree No. 248/KPTS/M/2016

Sumber/Source: Dinas Pekerjaan Umum dan Penataan Ruang Kabupaten Nunukan/Public Works Office of Nunukan Regency

Tabel 8.1.2 Panjang Jalan Menurut Jenis Permukaan Jalan di Kabupaten Nunukan (km), 2021–2023
Length of Roads by Type of Road Surface in Nunukan Regency (km), 2021–2023

| Jenis Permukaan Jalan Type of Road Surface | 2021 | 2022 | 2023 |
|---|-----------------|-----------------|-----------------|
| (1) | (2) | (3) | (4) |
| Aspal/Paved | 214,49 | 513,71 | 527,76 |
| Kerikil/Gravel | 18,47 | 18,89 | 19,90 |
| Tanah/Soil | 293,35 | 319,94 | 324,26 |
| Lainnya/Others | 844,00 | 892,75 | 897,24 |
| Jumlah/Total | 1.370,31 | 1.745,29 | 1.769,16 |

Sumber/Source: Dinas Pekerjaan Umum dan Penataan Ruang Kabupaten Nunukan/Public Works Office of Nunukan Regency

Tabel 8.1.3 Panjang Jalan Menurut Kondisi Jalan di Kabupaten Nunukan (km), 2021–2023
Table 8.1.3 Length of Roads by Condition of Roads in Nunukan Regency (km), 2021–2023

| Kondisi Jalan <i>Condition of Roads</i> | 2021 | 2022 | 2023 |
|---|-----------------|-----------------|-----------------|
| (1) | (2) | (3) | (4) |
| Baik/ <i>Good</i> | 466,47 | 654,82 | 641,04 |
| Sedang/ <i>Moderate</i> | 285,74 | 333,87 | 376,17 |
| Rusak/ <i>Damage</i> | 437,79 | 457,76 | 454,30 |
| Rusak Berat/ <i>Severely Damage</i> | 180,31 | 298,83 | 297,65 |
| Jumlah/Total | 1.370,31 | 1.745,28 | 1.769,16 |

Sumber/*Source*: Dinas Pekerjaan Umum dan Penataan Ruang Kabupaten Nunukan/*Public Works Office of Nunukan Regency*

8.2 KOMUNIKASI COMMUNICATION

Tabel 8.2.1 Jumlah Kantor Pos Pembantu Menurut Kecamatan di Kabupaten Nunukan, 2020–2023
Number of Post Offices Subsidiaries by District in Nunukan Regency, 2020–2023

| Kecamatan <i>District</i> | 2020 | 2021 | 2022 | 2023 |
|------------------------------|----------|----------|----------|-----------|
| (1) | (2) | (3) | (4) | (5) |
| Krayan Selatan | - | - | - | - |
| Krayan Tengah | - | - | - | - |
| Krayan | 1 | 1 | 1 | 1 |
| Krayan Timur | - | - | - | - |
| Krayan Barat | - | - | - | - |
| Lumbis Ogong | - | - | - | - |
| Lumbis Pansiangan | - | - | - | - |
| Lumbis Hulu | - | - | - | - |
| Lumbis | 1 | 1 | 1 | 1 |
| Sembakung Atulai | - | - | - | - |
| Sembakung | 1 | 1 | 1 | 1 |
| Sebuku | 1 | 1 | 1 | 1 |
| Tulin Onsoi | - | - | - | - |
| Sei Menggaris | - | - | - | 1 |
| Nunukan | 1 | 1 | 1 | 1 |
| Nunukan Selatan | - | - | - | 1 |
| Sebatik Barat | 1 | 1 | 1 | 1 |
| Sebatik | - | - | - | - |
| Sebatik Timur | - | - | - | - |
| Sebatik Tengah | - | - | - | 1 |
| Sebatik Utara | 1 | 1 | 1 | 1 |
| Kabupaten Nunukan | 7 | 7 | 7 | 10 |

Sumber/Source: PT. POS Indonesia/Indonesia Post Office

**BAB
IX**

Perbankan, Koperasi dan Harga-harga

Banking, Cooperative and Prices



**Terdapat 97 Koperasi
Aktif di Kabupaten
Nunukan**



PENJELASAN TEKNIS

1. **Koperasi** adalah badan usaha yang beranggotakan orang seorang atau badan hukum operasi dengan melandaskan kegiatannya berdasarkan pada prinsip koperasi sekaligus pada prinsip koperasi sekaligus sebagai gerakan ekonomi rakyat yang berdasar atas asa kekeluargaan.

TECHNICAL NOTES

1. **Cooperative** is an establishment that its members are people or establishment with legal status of cooperative and its activities bades on people economic movement.

<https://hunukankab.bps.go.id>

ULASAN

Terdapat 97 Koperasi yang terdaftar di Dinas Koperasi Kabupaten Nunukan selama tahun 2023.

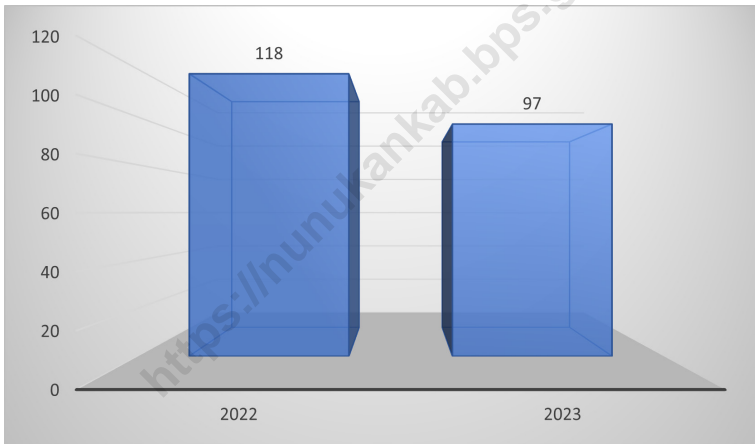
DESCRIPTION

There are 97 cooperatives registered with the Cooperation Service of Nunukan Regency during 2023.

<https://nunukankab.bps.go.id>

Gambar 9.1
Figures

Jumlah Koperasi Aktif di Kabupaten Nunukan, 2022 dan 2023
Number of Active Cooperative in Nunukan Regency, 2022 and 2023



Sumber/Source : Dinas Koperasi, Usaha Kecil, Dan Mengah, Perindustrian Dan Perdagangan/Cooperatives, Small and Medium Enterprise, and Trade Office

Tabel 9.1 Jumlah Koperasi Aktif Menurut Kecamatan di Kabupaten Nunukan, 2021–2023
Number of Active Cooperative by District in Nunukan Regency, 2021–2023

| Kecamatan District | 2021 | 2022 | 2023 |
|--------------------------|------------|------------|-----------|
| (1) | (2) | (3) | (4) |
| Krayan Selatan | 1 | 1 | 1 |
| Krayan Tengah | - | - | - |
| Krayan | 7 | 8 | 7 |
| Krayan Timur | - | - | - |
| Krayan Barat | 2 | 2 | 2 |
| Lumbis Ogong | 4 | 4 | 4 |
| Lumbis Pansiangan | - | - | - |
| Lumbis Hulu | - | - | - |
| Lumbis | 2 | 2 | 2 |
| Sembakung Atulai | 1 | 2 | 3 |
| Sembakung | 11 | 11 | 8 |
| Sebuku | 12 | 11 | 9 |
| Tulin Onsoi | 3 | 3 | 4 |
| Sei Menggaris | 7 | 7 | 5 |
| Nunukan | 38 | 39 | 28 |
| Nunukan Selatan | 12 | 12 | 10 |
| Sebatik Barat | 1 | 1 | 1 |
| Sebatik | 2 | 2 | 2 |
| Sebatik Timur | 11 | 11 | 9 |
| Sebatik Tengah | - | - | - |
| Sebatik Utara | 3 | 3 | 4 |
| Kabupaten Nunukan | 117 | 119 | 97 |

Sumber/Source: Dinas Koperasi, Usaha Kecil, Dan Mengah, Perindustrian Dan Perdagangan/Cooperatives, Small and Medium Enterprise, and Trade Office

Tabel
Table 9.2**Jumlah Koperasi Menurut Jenis Koperasi dan Kecamatan di Kabupaten Nunukan, 2023**
Number of Cooperative by Kind of Cooperative and District in Nunukan Regency, 2023

| Kecamatan <i>District</i> | 44Jenis Koperasi/ Kind of Cooperative | | | | | | Jumlah <i>Total</i> |
|------------------------------|---------------------------------------|-----------|-----------|------------------|-----------|------------|------------------------|
| | Konsumen | Produsen | Pemasaran | Simpan Pinjam | Jasa | KSU | |
| (1) | (2) | (3) | (4) | (5) | (6) | (7) | (8) |
| Krayan Selatan | 5 | - | - | - | - | 1 | 6 |
| Krayan Tengah | 3 | - | - | - | - | 1 | 4 |
| Krayan | 1 | 3 | 1 | - | - | 17 | 22 |
| Krayan Timur | 2 | - | - | - | - | - | 2 |
| Krayan Barat | 3 | - | 1 | - | - | 1 | 5 |
| Lumbis Ogong | 2 | 1 | 3 | - | 1 | 4 | 11 |
| Lumbis Pansiangan | 1 | - | - | - | - | - | 1 |
| Lumbis Hulu | - | - | - | - | - | - | - |
| Lumbis | 3 | 5 | 3 | - | - | 2 | 13 |
| Sembakung Atulai | 1 | - | - | - | 3 | 2 | 6 |
| Sembakung | 11 | 9 | 1 | - | 1 | 13 | 35 |
| Sebuku | 5 | 8 | 4 | - | 1 | 19 | 37 |
| Tulin Onsoi | 6 | 7 | 4 | - | - | 5 | 24 |
| Sei Menggaris | 3 | 1 | 8 | - | - | 11 | 23 |
| Nunukan | 51 | 15 | 11 | - | 14 | 48 | 139 |
| Nunukan Selatan | 8 | 8 | - | - | 2 | 8 | 26 |
| Sebatik Barat | 9 | 2 | 6 | 1 | - | 7 | 25 |
| Sebatik | 12 | 1 | 1 | 1 | - | 3 | 18 |
| Sebatik Timur | 5 | 11 | 3 | - | 3 | 2 | 24 |
| Sebatik Tengah | 1 | - | 1 | 1 | - | 3 | 6 |
| Sebatik Utara | 2 | 4 | 2 | - | 1 | 7 | 16 |
| Kabupaten Nunukan | 134 | 75 | 49 | 3 | 26 | 154 | 445 |

Sumber/Source: Dinas Koperasi, Usaha Kecil, Dan Mengah, Perindustrian Dan Perdagangan/Cooperatives, Small and Medium Enterprise, and Trade Office

BAB X

Pengeluaran Penduduk

Population Expenditure

**Rata-Rata Pengeluaran
Rokok dan Tembakau
Per Kapita Satu Bulan
adalah 95.672**



**Rata-Rata Pengeluaran
Makanan Per Kapita
Satu Bulan adalah
744.828**



**Rata-Rata Pengeluaran
untuk Perumahan dan
Fasilitas Rumah
Tangga Per Kapita Satu
Bulan adalah 408.178**



PENJELASAN TEKNIS**TECHNICAL NOTES**

1. **Pengeluaran rata-rata per kapita** adalah biaya yang dikeluarkan untuk konsumsi semua anggota rumah tangga selama sebulan baik yang berasal dari pembelian, pemberian maupun produksi sendiri dibagi dengan banyaknya anggota rumah tangga dalam rumah tangga tersebut.

1. **Per capita Average Expenditure** is the cost spent for all household members consumption during the month, whether from purchasing, giving or own production, divided by the number of household members in the household.

<https://hunukankab.bps.go.id>

ULASAN

Rata-rata pengeluaran per kapita penduduk Kabupaten Nunukan paling banyak berada pada interval Rp 1.000.000 – Rp 1.499.999 yaitu 36,7%. Namun pada interval tertinggi (lebih dari 1.500.000) juga banyak penduduk Kabupaten Nunukan yang pengeluaran per kapitanya berada pada interval tersebut, yaitu 35,9%.

Jika dilihat dari kelompok makanan yang dikonsumsi penduduk Kabupaten Nunukan, kelompok makanan dan minuman jadi menjadi yang paling banyak dikonsumsi oleh penduduk Kabupaten Nunukan pada tahun 2023 yaitu mencapai 12,50%. Rokok menjadi kelompok makanan tertinggi kedua yang dikonsumsi oleh penduduk Kabupaten Nunukan dengan 6,40%. Angka ini mengalahkan konsumsi padi-padian yang hanya 6,08% saja.

Sedangkan untuk kelompok bukan makanan, perumahan dan fasilitas rumah tangga menjadi kelompok dengan persentase rata-rata pengeluaran tertinggi yang dikeluarkan oleh penduduk Kabupaten Nunukan pada tahun 2023.

DESCRIPTION

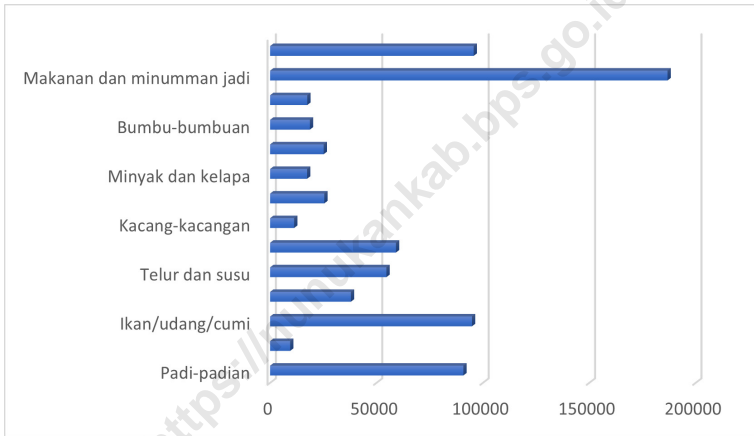
Average expenditure per Capita of people in Nunukan regency mostly on 1,000,000 rupiahs to 1,499,000 rupiahs, it is 36.7%. However a lot of people in Nunukan Regency who have average expenditure on the highest interval (more than 1,500.000 rupiahs) too, it is about 35.9%.

If we see from the food groups that people of Nunukan Regency had been consumed, prepared food and beverages group be the most consumed by people in Nunukan Regency in 2023, reached 12.50%. Cigarette be the second highest consumed by the people of Nunukan Regency by 6.40%. That beat the cereals consumption which only 6.08%.

As for the group of non food, housing and household facility be the highest average expenditure that people of Nunukan Regency had been consumed in 2023.

Gambar 10.1
Figures

Rata-rata Pengeluaran per Kapita Sebulan Menurut Kelompok Makanan (rupiah) di kabupaten Nunukan, 2023
Monthly Average Expenditure per Capita by Food Group (rupiahs) in Nunukan Regency, 2023



Sumber/Source : Badan Pusat Statistik, Survei Sosial Ekonomi Nasional (Susenas) Maret/BPS-Statistics Indonesia, National Socioeconomic Survey March

Gambar 10.2
Figures

Rata-rata Pengeluaran per Kapita Sebulan Menurut Kelompok Bukan Makanan (rupiah) di kabupaten Nunukan, 2023
Monthly Average Expenditure per Capita by Non-Food Group (rupiahs) in Nunukan Regency, 2023



Sumber/Source : Badan Pusat Statistik, Survei Sosial Ekonomi Nasional (Susenas) Maret/BPS-Statistics Indonesia, National Socioeconomic Survey March

Tabel
Table 10.1

Rata-rata Pengeluaran per Kapita Sebulan Menurut Kelompok Komoditas (rupiah) di Kabupaten Nunukan, 2022 dan 2023
Monthly Average Expenditure per Capita by Commodity Group (rupiahs) in Nunukan Regency, 2022 and 2023

| Kelompok Komoditas/Commodity Group | 2022 | 2023 |
|---|------------------|------------------|
| (1) | (2) | (3) |
| Makanan/Food | | |
| Padi-padian/ <i>Cereals</i> | 88.877 | 90.821 |
| Umbi-umbian/ <i>Tubers</i> | 10.549 | 9.418 |
| Ikan/udang/cumi/kerang/ <i>Fish/shrimp/common squid/shells</i> | 101.100 | 94.869 |
| Daging/ <i>Meat</i> | 44.383 | 37.972 |
| Telur dan susu/ <i>Eggs and milk</i> | 49.232 | 54.663 |
| Sayur-sayuran/ <i>Vegetables</i> | 60.505 | 59.147 |
| Kacang-kacangan/ <i>Legumes</i> | 10.463 | 11.297 |
| Buah-buahan/ <i>Fruits</i> | 28.824 | 25.479 |
| Minyak dan kelapa/ <i>Oil and coconut</i> | 25.356 | 17.367 |
| Bahan minuman/ <i>Beverage stuffs</i> | 26.013 | 25.185 |
| Bumbu-bumbuan/ <i>Spices</i> | 23.656 | 18.697 |
| Konsumsi lainnya/ <i>Miscellaneous food items</i> | 19.506 | 17.467 |
| Makanan dan minuman jadi/ <i>Prepared food and beverages</i> | 164.931 | 186.775 |
| Rokok/ <i>Cigarettes</i> | 98.278 | 95.672 |
| Jumlah makanan/Total food | 751.764 | 744.828 |
| Bukan makanan/Non-food | | |
| Perumahan dan fasilitas rumah tangga/ <i>Housing and household facilities</i> | 384.664 | 408.148 |
| Aneka barang dan jasa/ <i>Goods and services</i> | 152.748 | 147.207 |
| Pakaian, alas kaki, dan tutup kepala/ <i>Clothing, footwear, and headgear</i> | 29.931 | 33.496 |
| Barang tahan lama/ <i>Durable goods</i> | 45.085 | 64.538 |
| Pajak, pungutan, dan asuransi/ <i>Taxes and insurance</i> | 48.447 | 51.333 |
| Keperluan pesta dan upacara/kenduri/ <i>Parties and ceremonies</i> | 16.982 | 44.992 |
| Jumlah bukan makanan/Total non-food | 677.857 | 749.712 |
| Jumlah/Total | 1.429.621 | 1.494.540 |

Sumber/Source: Badan Pusat Statistik, Survei Sosial Ekonomi Nasional (Susenas) Maret 2022 dan Maret 2023/BPS-Statistics Indonesia, National Socioeconomic Survey

Tabel
Table 10.2**Persentase Pengeluaran per Kapita Sebulan Menurut Kelompok Komoditas di Kabupaten Nunukan, 2022 dan 2023**
Percentage of Monthly Expenditure per Capita by Commodity Group in Nunukan Regency, 2022 and 2023

| Kelompok Komoditas/Commodity Group | 2022 | 2023 |
|---|---------------|---------------|
| (1) | (2) | (3) |
| Makanan/Food | | |
| Padi-padian/ <i>Cereals</i> | 6,22 | 6,08 |
| Umbi-umbian/ <i>Tubers</i> | 0,74 | 0,63 |
| Ikan/udang/cumi/kerang/ <i>Fish/shrimp/common squid/shells</i> | 7,07 | 6,35 |
| Daging/ <i>Meat</i> | 3,10 | 2,54 |
| Telur dan susu/ <i>Eggs and milk</i> | 3,44 | 3,66 |
| Sayur-sayuran/ <i>Vegetables</i> | 4,23 | 3,96 |
| Kacang-kacangan/ <i>Legumes</i> | 0,73 | 0,76 |
| Buah-buahan/ <i>Fruits</i> | 2,02 | 1,70 |
| Minyak dan kelapa/ <i>Oil and coconut</i> | 1,77 | 1,16 |
| Bahan minuman/ <i>Beverage stuffs</i> | 1,82 | 1,69 |
| Bumbu-bumbuan/ <i>Spices</i> | 1,65 | 1,25 |
| Konsumsi lainnya/ <i>Miscellaneous food items</i> | 1,36 | 1,17 |
| Makanan dan minuman jadi/ <i>Prepared food and beverages</i> | 11,54 | 12,50 |
| Rokok/ <i>Cigarettes</i> | 6,87 | 6,40 |
| Jumlah makanan/Total food | 52,58 | 49,84 |
| Bukan makanan/Non-food | | |
| Perumahan dan fasilitas rumah tangga/ <i>Housing and household facilities</i> | 26,91 | 27,31 |
| Aneka barang dan jasa/ <i>Goods and services</i> | 10,68 | 9,85 |
| Pakaian, alas kaki, dan tutup kepala/ <i>Clothing, footwear, and headgear</i> | 2,09 | 2,24 |
| Barang tahan lama/ <i>Durable goods</i> | 3,15 | 4,32 |
| Pajak, pungutan, dan asuransi/ <i>Taxes and insurance</i> | 3,39 | 3,43 |
| Keperluan pesta dan upacara/kenduri/ <i>Parties and ceremonies</i> | 1,19 | 3,01 |
| Jumlah bukan makanan/Total non-food | 47,42 | 50,16 |
| Jumlah/Total | 100,00 | 100,00 |

Sumber/Source: Badan Pusat Statistik, Survei Sosial Ekonomi Nasional (Susenas) Maret 2022 dan Maret 2023/BPS-Statistics Indonesia, National Socioeconomic Survey

Tabel
Table 10.3

Persentase Penduduk Menurut Golongan Pengeluaran Per Kapita Sebulan di Kabupaten Nunukan, 2023
Percentage of Population by Class of Monthly Expenditure per Capita in Nunukan Regency, 2023

| Golongan Pengeluaran Per Kapita Sebulan (rupiah) <i>Class of Monthly Expenditure per Capita (rupiahs)</i> | Persentase Penduduk <i>Percentage of Population</i> |
|---|---|
| (1) | (2) |
| < 150.000 | - |
| 150.000–199.999 | - |
| 200.000–299.999 | - |
| 300.000–499.999 | - |
| 500.000–749.999 | 5,2 |
| 750.000–999.999 | 22,1 |
| 1.000.000–1.499.999 | 36,7 |
| > 1.500.000 | 35,9 |
| Jumlah/Total | 100,00 |

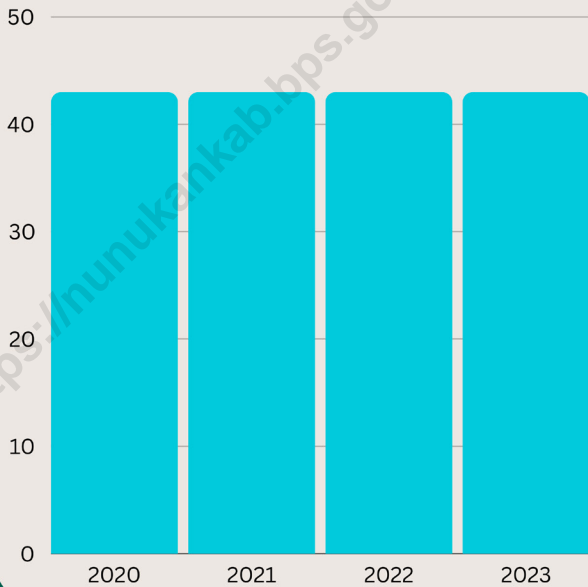
Sumber/Source: Badan Pusat Statistik, Survei Sosial Ekonomi Nasional (Susenas) Maret/BPS-Statistics Indonesia, National Socioeconomic Survey March

**BAB
XI**

Perdagangan *Trade*



**Jumlah Pasar di Kabupaten Nunukan
Tahun 2020-2023**



**Jumlah Pasar Tahun 2020-2023
berjumlah konstan, yaitu 43 pasar**

PENJELASAN TEKNIS

1. **Pedagang** adalah pekerjaan yang berhubungan dengan menjual dan membeli barang untuk memperoleh keuntungan; jualbeli; niaga.

TECHNICAL NOTES

1. **A trader** is a job that is related to selling and buying goods for profit; buy and sell; commerce.

<https://hunukankab.bps.go.id>

ULASAN

DESCRIPTION

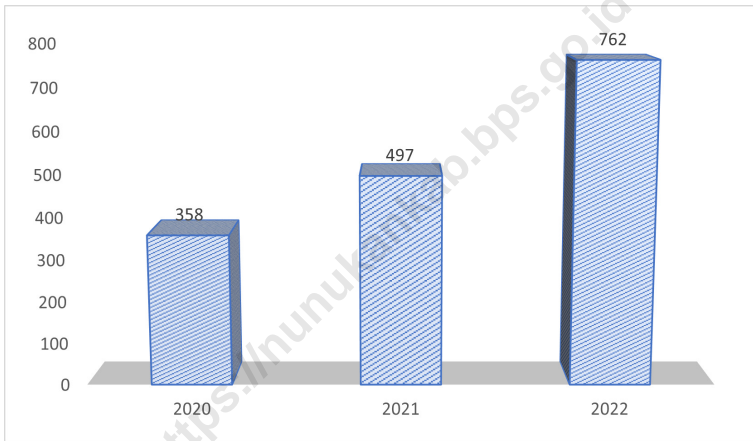
Jumlah Pasar di Kabupaten Nunukan tidak mengalami peningkatan selama 4 tahun terakhir, yaitu tetap sebanyak 43 pasar.

The number of markets in Nunukan Regency has not increased over the last 4 years, namely remaining at 43 markets.

<https://nunukankab.bps.go.id>

Gambar 11.1
Figures

**Jumlah Sarana Perdagangan di Kabupaten Nunukan,
2020-2022**
**Number of Trading Facilities in Nunukan Regency, 2020-
2022**



Sumber/Source : Dinas Koperasi, Usaha Kecil, Dan Mengah, Perindustrian Dan Perdagangan/Cooperatives, Small and Medium Enterprise, and Trade Office

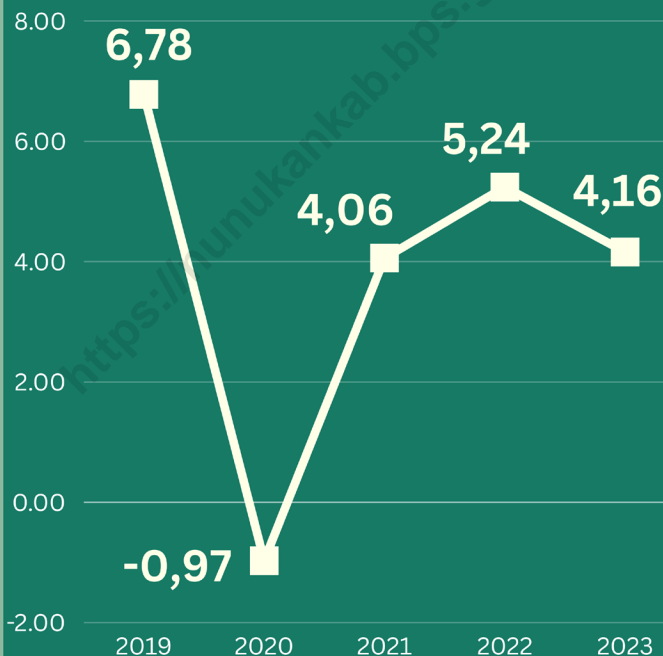
Tabel
Table 11.1

**Jumlah Sarana Perdagangan Menurut Jenisnya di
Kabupaten Nunukan, 2020–2023**
**Number of Trading Facilities by Type of Facility in Nunukan
Regency, 2020–2023**

| Jenis Sarana Perdagangan Type of Trading Facilities | 2020 | 2021 | 2022 | 2023 |
|--|------------|------------|------------|-----------|
| (1) | (2) | (3) | (4) | (5) |
| Pasar/Market | 43 | 43 | 43 | 43 |
| Toko/Store | 15 | 16 | 263 | ... |
| Kios | 300 | 300 | 315 | ... |
| Warung | - | 138 | 141 | ... |
| Jumlah/Total | 358 | 497 | 762 | 43 |

Sumber/Source: Dinas Koperasi, Usaha Kecil, Dan Mengah, Perindustrian Dan Perdagangan/Cooperatives, Small and Medium Enterprise, and Trade Office

Laju Pertumbuhan Ekonomi Kabupaten Nunukan 2019-2023



PENJELASAN TEKNIS**TECHNICAL NOTES**

1. Produk Domestik Bruto pada tingkat nasional serta Produk Domestik Regional Bruto (PDRB) pada tingkat regional (provinsi) menggambarkan kemampuan suatu wilayah untuk menciptakan nilai tambah pada suatu waktu tertentu. Untuk menyusun PDB maupun PDRB digunakan 2 pendekatan, yaitu lapangan usaha dan pengeluaran. Keduanya menyajikan komposisi data nilai tambah dirinci menurut sumber kegiatan ekonomi (lapangan usaha) dan menurut komponen penggunaannya. PDB maupun PDRB dari sisi lapangan usaha merupakan penjumlahan seluruh komponen nilai tambah bruto yang mampu diciptakan oleh sektor-sektor ekonomi atas berbagai aktivitas produksinya. Sedangkan dari sisi pengeluaran menjelaskan tentang penggunaan dari nilai tambah tersebut.
 2. **Produk Domestik Bruto menurut lapangan usaha** mengalami perubahan klasifikasi dari 9 lapangan usaha menjadi 17 lapangan usaha.
 3. **Klasifikasi PDRB menurut pengeluaran** dirinci menjadi 7 komponen yaitu komponen pengeluaran konsumsi rumah tangga, pengeluaran konsumsi
1. *The basic measure of the value added arising from economic activity is known as Gross Domestic Product at the national level and Gross Regional Domestic Product (GRDP) at the regional level (provinces/ regencies/ municipalities). To compile these statistics, two approaches have been used, i.e. "production approach" and "expenditure approach". The first approach is to measure value added produced by various kinds of economic activities, while the second approach is to measure final uses of the country's output. In other words, GDP/GRDP is the sum of total value added produced by all economic industries (activities) and the way of using it.*
 2. **Gross domestic product by industry classification** changes from 9 sectors to 17 industries.
 3. **GRDP by type of expenditures** is classified into: household consumption expenditure, NPISH consumption expenditure, government consumption

LNPRT, pengeluaran konsumsi pemerintah, pembentukan modal tetap bruto, perubahan inventori, ekspor barang dan jasa, dan impor barang dan jasa.

expenditure, gross fixed capital formation, changes in inventories, exports of goods and services, and imports of goods and services.

4. Produk Domestik Bruto maupun agregat turunannya

disajikan dalam 2 (dua) versi penilaian, yaitu atas dasar “harga berlaku” dan atas dasar “harga konstan”. Disebut sebagai harga berlaku karena seluruh agregat dinilai dengan menggunakan harga pada tahun berjalan, sedangkan harga konstan penilaiannya didasarkan kepada harga satu tahun dasar tertentu, dalam publikasi ini digunakan harga tahun 2010.

4. GDP and its aggregations are

presented in two forms: at current market prices and at constant base year market prices. In presenting current market prices, all aggregates are valued at current market prices, while base year constant market prices are shown by valuing all aggregates at fixed base year prices. Year of 2010 is used as the base year in this publication.

5. Laju pertumbuhan PDRB

diperoleh dari perhitungan PDB atas dasar harga konstan. Diperoleh dengan cara mengurangi nilai PDRB pada tahun ke-n terhadap nilai pada tahun ke n-1 (tahun sebelumnya), dibagi dengan nilai pada tahun ke n-1, dikalikan dengan 100 persen. Laju pertumbuhan menunjukkan perkembangan agregat pendapatan dari satu waktu tertentu terhadap waktu sebelumnya.

5. Growth rate of GRDP is derived

from GRDP at constant market prices. It is obtained by subtracting the value of GRDP year n with the value of GRDP year n-1, divided by the value of GRDP year n-1 then multiplied by 100 percent. The growth rate of GDP explains the income growth during the given period.

ULASAN**DESCRIPTION****Produk Domestik Regional Bruto****Gross Regional Domestic Product**

Nilai PDRB pada tahun 2022 dengan tahun dasar 2010 adalah 40.220,01 miliar rupiah (adh Berlaku) dan 17.202,68 miliar rupiah (adh Konstan).

The value of GRDP in 2022 with base year 2010 was 40,220.01 billion rupiahs (at current prices) and 17,202.68 billion rupiahs (at constant prices).

Pertumbuhan Ekonomi**Economic Growth**

Laju pertumbuhan ekonomi Kabupaten Nunukan pada tahun 2022 sebesar 5,24%.

The economic growth of Nunukan Regency in 2022 was 5.24%.

Sektor pertambangan masih menjadi penyumbang terbesar PDRB Kabupaten Nunukan 2022 dengan share sebesar 58,62%.

The mining sector was still the largest contributor of GRDP of Nunukan Regency 2022 with a share of 58.62%.

Struktur Ekonomi**Economic Structure**

Struktur perekonomian Kabupaten Nunukan pada tahun 2018-2022 terlihat masih bertumpu pada eksploitasi sumber daya alam, baik yang dapat diperbaharui maupun tidak dapat diperbaharui.

The economic structure in Nunukan Regency in 2018-2022 still converges at natural resource exploitation. Whether it is a renewable natural resources or a non-renewable natural resources.

Hal ini tercermin dari nilai distribusi PDRB atas dasar harga berlaku yang masih didominasi oleh kategori pertambangan penggalan dan pertanian dengan nilai masing-masing 58,62% dan 17,66%. Hal ini menunjukkan masih diperlukan adanya dorongan dalam proses transformasi ekonomi Kabupaten Nunukan dari sektor primer ke sektor sekunder dan tersier.

This condition can be seen from the shared value of gross regional domestic product (PDRB) at the current price, which is still being dominated by mining quarrying category and agriculture each of 46.33% and 17.66%. From this condition, we should consider that a transformation is needed to change some primary sector to secondary sector and at last to tertiary sector is necessary.

Pendapatan Perkapita

Selama kurun waktu 2019-2023 sektor pertambangan dan penggalian memiliki kontribusi terbesar pertama menggeser sektor pertanian. Jika diakumulasikan maka peranan kedua sektor ini terhadap PDRB Kabupaten Nunukan sudah lebih dari 75.71%.

Hal ini menunjukkan bahwa secara umum terjadi peningkatan pendapatan penduduk karena keikutsertaannya dalam kegiatan ekonomi. Meskipun pada kenyataannya besarnya output yang dihasilkan sektor pertambangan tidak dapat dirasakan secara langsung oleh masyarakat. Hal tersebut disebabkan karena sebagian besar usaha dari sektor tersebut dimiliki oleh orang di luar wilayah.

Percapita Income

During the period 2019–2023, mining and excavation sector had the largest contribution replacing agriculture sector. If accumulated, the contribution from both sectors of GDRP Nunukan Regency was more than 75.71%.

It shows that the increasing of population earnings has happened because of their participation in the economy activity generally. Despite the fact that the magnitude of the output produced by the mining sector can not be perceived directly by the people. This is because most of the businesses of the sector is owned by people outside the area.

Gambar 12.1
Figures

Produk Domestik Regional Bruto Atas Dasar Harga Berlaku di Kabupaten Nunukan (miliar rupiah), 2019-2023
Gross Regional Domestic Product at Current Market Prices in Nunukan Regency (billion rupiahs), 2019-2023

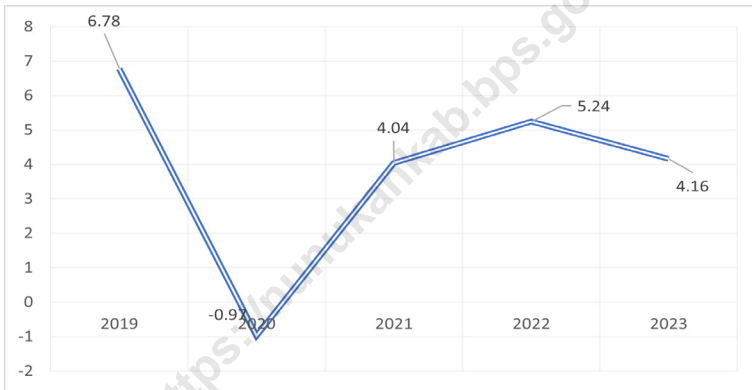


Catatan/Note: Data 2022, Angka Sementara/*Preliminary Figures*
Data 2023, Angka Sangat Sementara/*Very Preliminary Figures*

Sumber/Source: Badan Pusat Statistik, berbagai sensus, survei dan sumber lain/*BPS-Statistics Indonesia, various census, survey, and other sources*

Gambar 12.2
Figures

Laju Pertumbuhan Produk Domestik Regional Bruto Atas Dasar Harga Konstan 2010 di Kabupaten Nunukan (persen), 2019-2023
Growth Rate of Gross Regional Domestic Product at 2010 Constant Market Prices in Nunukan Regency (percent), 2019-2023



Catatan/Note: Data 2022, Angka Sementara/Preliminary Figures
Data 2023, Angka Sangat Sementara/Very Preliminary Figures

Sumber/Source: Badan Pusat Statistik, berbagai sensus, survei dan sumber lain/BPS-Statistics Indonesia, various census, survey, and other sources

Tabel
Table 12.1

Produk Domestik Regional Bruto Atas Dasar Harga Berlaku Menurut Lapangan Usaha di Kabupaten Nunukan (miliar rupiah), 2019–2023
Gross Regional Domestic Product at Current Market Prices by Industry in Nunukan Regency (billion rupiahs), 2019–2023

| Lapangan Usaha/Industry | 2019 | 2020 | 2021 | 2022* | 2023** |
|--|-----------|-----------|-----------|-----------|-----------|
| (1) | (2) | (3) | (4) | (5) | (6) |
| A Pertanian, Kehutanan, dan Perikanan/ <i>Agriculture, Forestry, and Fishing</i> | 5.552,41 | 6.026,18 | 6.568,93 | 7.076,61 | 7.688,13 |
| B Pertambangan dan Penggalian/ <i>Mining and Quarrying</i> | 12.092,78 | 11.971,28 | 14.294,21 | 23.551,60 | 24.506,98 |
| C Industri Pengolahan/ <i>Manufacturing</i> | 1.813,39 | 1.917,24 | 2.061,98 | 2.197,18 | 2.299,17 |
| D Pengadaan Listrik dan Gas/ <i>Electricity and Gas</i> | 6,46 | 7,48 | 7,71 | 8,82 | 10,88 |
| E Pengadaan Air; Pengelolaan Sampah, Limbah, dan Daur Ulang/ <i>Water Supply; Sewerage, Waste Management, and Remediation Activities</i> | 9,60 | 10,37 | 11,62 | 12,27 | 12,65 |
| F Konstruksi/ <i>Construction</i> | 1.975,61 | 2.156,67 | 2.265,59 | 2.310,27 | 2.594,72 |
| G Perdagangan Besar dan Eceran; Reparasi Mobil dan Sepeda Motor/ <i>Wholesale and Retail Trade; Repair of Motor Vehicles and Motorcycles</i> | 1.419,70 | 1.502,94 | 1.678,80 | 1.826,09 | 2.005,46 |
| H Transportasi dan Pergudangan/ <i>Transportation and Storage</i> | 519,17 | 528,97 | 539,79 | 619,25 | 687,02 |
| I Penyediaan Akomodasi dan Makan Minum/ <i>Accommodation and Food Service Activities</i> | 259,46 | 262,07 | 281,79 | 318,68 | 346,98 |
| J Informasi dan Komunikasi/ <i>Information and Communication</i> | 434,80 | 489,52 | 550,49 | 611,67 | 653,16 |

Lanjutan Tabel/*Continued Table* 12.1

| Lapangan Usaha/ <i>Industry</i> | | 2019 | 2020 | 2021 | 2022* | 2023** |
|--|---|-----------|-----------|-----------|-----------|-----------|
| (1) | | (2) | (3) | (4) | (5) | (6) |
| K | Jasa Keuangan dan Asuransi/ <i>Financial and Insurance Activities</i> | 80,72 | 86,82 | 95,45 | 107,83 | 123,19 |
| L | Real Estat/ <i>Real Estate Activities</i> | 108,35 | 112,51 | 120,91 | 128,52 | 135,20 |
| M,N | Jasa Perusahaan/ <i>Business Activities</i> | 7,43 | 8,03 | 8,53 | 9,28 | 10,00 |
| O | Administrasi Pemerintahan, Pertahanan, dan Jaminan Sosial Wajib/ <i>Public Administration and Defence; Compulsory Social Security</i> | 693,75 | 710,23 | 734,51 | 771,53 | 809,70 |
| P | Jasa Pendidikan/ <i>Education</i> | 347,55 | 383,73 | 412,95 | 447,64 | 475,37 |
| Q | Jasa Kesehatan dan Kegiatan Sosial/ <i>Human Health and Social Work Activities</i> | 6,11 | 7,18 | 8,00 | 8,34 | 8,72 |
| R,S,T,U | Jasa Lainnya/ <i>Other Services Activities</i> | 103,58 | 119,33 | 132,03 | 145,11 | 158,54 |
| Produk Domestik Regional Bruto/<i>Gross Regional Domestic Product</i> | | 25.430,86 | 26.300,56 | 29.773,28 | 40.150,69 | 42.525,85 |

Catatan/*Note*: Perbedaan antara jumlah PDRB 34 Provinsi dan PDB Indonesia antara lain disebabkan oleh diskrepansi statistik

*Angka Sementara/*Preliminary Figures*

**Angka Sangat Sementara/*Very Preliminary Figures*

Sumber/*Source*: Badan Pusat Statistik, berbagai sensus, survei dan sumber lain/*BPS-Statistics Indonesia, various census, survey, and other sources*

Tabel
Table 12.2

Produk Domestik Regional Bruto Atas Dasar Harga Konstan 2010 Menurut Lapangan Usaha di Kabupaten Nunukan (miliar rupiah), 2019–2023
Gross Regional Domestic Product at 2010 Constant Market Prices by Industry in Nunukan Regency (billion rupiahs), 2019–2023

| Lapangan Usaha/Industry | | 2019 | 2020 | 2021 | 2022* | 2023** |
|-------------------------|--|----------|----------|----------|----------|----------|
| (1) | | (2) | (3) | (4) | (5) | (6) |
| A | Pertanian, Kehutanan, dan Perikanan/ <i>Agriculture, Forestry, and Fishing</i> | 3.928,98 | 4.117,38 | 4.275,81 | 4.463,96 | 4.713,75 |
| B | Pertambangan dan Penggalian/ <i>Mining and Quarrying</i> | 6.930,45 | 6.552,14 | 6.876,56 | 7.297,42 | 7.475,08 |
| C | Industri Pengolahan/ <i>Manufacturing</i> | 1.234,84 | 1.218,33 | 1.245,55 | 1.283,95 | 1.301,04 |
| D | Pengadaan Listrik dan Gas/ <i>Electricity and Gas</i> | 4,78 | 5,33 | 5,47 | 5,85 | 6,88 |
| E | Pengadaan Air; Pengelolaan Sampah, Limbah, dan Daur Ulang/ <i>Water Supply; Sewerage, Waste Management, and Remediation Activities</i> | 7,74 | 8,06 | 8,54 | 8,81 | 8,98 |
| F | Konstruksi/ <i>Construction</i> | 1.118,85 | 1.123,99 | 1.124,18 | 1.129,44 | 1.230,82 |
| G | Perdagangan Besar dan Eceran; Reparasi Mobil dan Sepeda Motor/ <i>Wholesale and Retail Trade; Repair of Motor Vehicles and Motorcycles</i> | 893,91 | 899,75 | 963,16 | 1.047,49 | 1.122,93 |
| H | Transportasi dan Pergudangan/ <i>Transportation and Storage</i> | 338,25 | 333,04 | 335,97 | 364,66 | 385,42 |
| I | Penyediaan Akomodasi dan Makan Minum/ <i>Accommodation and Food Service Activities</i> | 176,10 | 172,95 | 179,89 | 198,41 | 213,19 |
| J | Informasi dan Komunikasi/ <i>Information and Communication</i> | 347,61 | 369,36 | 395,32 | 425,12 | 447,75 |

Lanjutan Tabel/*Continued Table 12.2*

| Lapangan Usaha/Industry | | 2019 | 2020 | 2021 | 2022* | 2023** |
|--|---|-------------|-------------|-------------|--------------|---------------|
| (1) | | (2) | (3) | (4) | (5) | (6) |
| K | Jasa Keuangan dan Asuransi/ <i>Financial and Insurance Activities</i> | 53,22 | 53,36 | 57,06 | 61,89 | 69,54 |
| L | Real Estat/ <i>Real Estate Activities</i> | 88,60 | 89,29 | 92,16 | 96,50 | 100,61 |
| M,N | Jasa Perusahaan/ <i>Business Activities</i> | 5,49 | 5,49 | 5,61 | 5,96 | 6,21 |
| O | Administrasi Pemerintahan, Pertahanan, dan Jaminan Sosial Wajib/ <i>Public Administration and Defence; Compulsory Social Security</i> | 441,48 | 445,90 | 447,22 | 458,57 | 463,88 |
| P | Jasa Pendidikan/ <i>Education</i> | 220,77 | 236,78 | 247,23 | 262,09 | 272,87 |
| Q | Jasa Kesehatan dan Kegiatan Sosial/ <i>Human Health and Social Work Activities</i> | 4,07 | 4,53 | 4,93 | 5,03 | 5,16 |
| R,S,T,U | Jasa Lainnya/ <i>Other Services Activities</i> | 66,69 | 72,67 | 77,58 | 84,13 | 90,62 |
| Produk Domestik Regional Bruto/<i>Gross Regional Domestic Product</i> | | 15.861,82 | 15.708,37 | 16.342,24 | 17.199,28 | 17.914,74 |

Catatan/Note: Perbedaan antara jumlah PDRB 34 Provinsi dan PDB Indonesia antara lain disebabkan oleh diskepani statistik

*Angka Sementara/*Preliminary Figures*

**Angka Sangat Sementara/*Very Preliminary Figures*

Sumber/Source: Badan Pusat Statistik, berbagai sensus, survei dan sumber lain/*BPS-Statistics Indonesia, various census, survey, and other sources*

Tabel
Table 12.3

Distribusi Persentase Produk Domestik Regional Bruto Atas Dasar Harga Berlaku Menurut Lapangan Usaha di Kabupaten Nunukan, 2019–2023
Percentage Distribution of Gross Regional Domestic Product at Current Market Prices by Industry in Nunukan Regency, 2019–2023

| Lapangan Usaha/ <i>Industry</i> | 2019 | 2020 | 2021 | 2022* | 2023** |
|--|-------|-------|-------|-------|--------|
| (1) | (2) | (3) | (4) | (5) | (6) |
| A Pertanian, Kehutanan, dan Perikanan/ <i>Agriculture, Forestry, and Fishing</i> | 21,83 | 22,91 | 22,06 | 17,63 | 18,08 |
| B Pertambangan dan Penggalian/ <i>Mining and Quarrying</i> | 47,55 | 45,52 | 48,01 | 58,66 | 57,63 |
| C Industri Pengolahan/ <i>Manufacturing</i> | 7,13 | 7,29 | 6,93 | 5,47 | 5,41 |
| D Pengadaan Listrik dan Gas/ <i>Electricity and Gas</i> | 0,03 | 0,03 | 0,03 | 0,02 | 0,03 |
| E Pengadaan Air; Pengelolaan Sampah, Limbah, dan Daur Ulang/ <i>Water Supply; Sewerage, Waste Management, and Remediation Activities</i> | 0,04 | 0,04 | 0,04 | 0,03 | 0,03 |
| F Konstruksi/ <i>Construction</i> | 7,77 | 8,20 | 7,61 | 5,75 | 6,10 |
| G Perdagangan Besar dan Eceran; Reparasi Mobil dan Sepeda Motor/ <i>Wholesale and Retail Trade; Repair of Motor Vehicles and Motorcycles</i> | 5,58 | 5,71 | 5,64 | 4,55 | 4,72 |
| H Transportasi dan Pergudangan/ <i>Transportation and Storage</i> | 2,04 | 2,01 | 1,81 | 1,54 | 1,62 |
| I Penyediaan Akomodasi dan Makan Minum/ <i>Accommodation and Food Service Activities</i> | 1,02 | 1,00 | 0,95 | 0,79 | 0,82 |
| J Informasi dan Komunikasi/ <i>Information and Communication</i> | 1,71 | 1,86 | 1,85 | 1,52 | 1,54 |
| K Jasa Keuangan dan Asuransi/ <i>Financial and Insurance Activities</i> | 0,32 | 0,33 | 0,32 | 0,27 | 0,29 |

Lanjutan Tabel/*Continued Table* 12.3

| Lapangan Usaha/ <i>Industry</i> | | 2019 | 2020 | 2021 | 2022* | 2023** |
|--|---|--------|--------|--------|--------|--------|
| (1) | | (2) | (3) | (4) | (5) | (6) |
| L | Real Estat/ <i>Real Estate Activities</i> | 0,43 | 0,43 | 0,41 | 0,32 | 0,32 |
| M,N | Jasa Perusahaan/ <i>Business Activities</i> | 0,03 | 0,03 | 0,03 | 0,02 | 0,02 |
| O | Administrasi Pemerintahan, Pertahanan, dan Jaminan Sosial Wajib/ <i>Public Administration and Defence; Compulsory Social Security</i> | 2,73 | 2,70 | 2,47 | 1,92 | 1,90 |
| P | Jasa Pendidikan/ <i>Education</i> | 1,37 | 1,46 | 1,39 | 1,11 | 1,12 |
| Q | Jasa Kesehatan dan Kegiatan Sosial/ <i>Human Health and Social Work Activities</i> | 0,02 | 0,03 | 0,03 | 0,02 | 0,02 |
| R,S,T,U | Jasa Lainnya/ <i>Other Services Activities</i> | 0,41 | 0,45 | 0,44 | 0,36 | 0,37 |
| Produk Domestik Regional Bruto/<i>Gross Regional Domestic Product</i> | | 100,00 | 100,00 | 100,00 | 100,00 | 100,00 |

Catatan/*Note*: Perbedaan antara jumlah PDRB 34 Provinsi dan PDB Indonesia antara lain disebabkan oleh diskrepansi statistik
*Angka Sementara/*Preliminary Figures*

**Angka Sangat Sementara/*Very Preliminary Figures*

Sumber/*Source*: Badan Pusat Statistik, berbagai sensus, survei dan sumber lain/*BPS-Statistics Indonesia, various census, survey, and other sources*

Tabel
Table 12.4

Laju Pertumbuhan Produk Domestik Regional Bruto Atas Dasar Harga Konstan 2010 Menurut Lapangan Usaha di Kabupaten Nunukan (persen), 2019–2023
Growth Rate of Gross Regional Domestic Product at 2010 Constant Market Prices by Industry in Nunukan Regency (percent), 2019–2023

| Lapangan Usaha/ <i>Industry</i> | 2019 | 2020 | 2021 | 2022* | 2023** |
|--|-------|-------|------|-------|--------|
| (1) | (2) | (3) | (4) | (5) | (6) |
| A Pertanian, Kehutanan, dan Perikanan/ <i>Agriculture, Forestry, and Fishing</i> | 7,03 | 4,80 | 3,85 | 4,40 | 5,60 |
| B Pertambangan dan Penggalian/ <i>Mining and Quarrying</i> | 6,09 | -5,46 | 4,95 | 6,12 | 2,43 |
| C Industri Pengolahan/ <i>Manufacturing</i> | 4,54 | -1,34 | 2,23 | 3,08 | 1,33 |
| D Pengadaan Listrik dan Gas/ <i>Electricity and Gas</i> | 8,01 | 11,60 | 2,58 | 6,98 | 17,68 |
| E Pengadaan Air; Pengelolaan Sampah, Limbah, dan Daur Ulang/ <i>Water Supply; Sewerage, Waste Management, and Remediation Activities</i> | 2,54 | 4,18 | 5,88 | 3,22 | 1,89 |
| F Konstruksi/ <i>Construction</i> | 10,03 | 0,46 | 0,02 | 0,47 | 8,98 |
| G Perdagangan Besar dan Eceran; Reparasi Mobil dan Sepeda Motor/ <i>Wholesale and Retail Trade; Repair of Motor Vehicles and Motorcycles</i> | 8,43 | 0,65 | 7,05 | 8,76 | 7,20 |
| H Transportasi dan Pergudangan/ <i>Transportation and Storage</i> | 7,82 | -1,54 | 0,88 | 8,54 | 5,69 |
| I Penyediaan Akomodasi dan Makan Minum/ <i>Accommodation and Food Service Activities</i> | 8,38 | -1,78 | 4,01 | 10,30 | 7,45 |
| J Informasi dan Komunikasi/ <i>Information and Communication</i> | 8,87 | 6,26 | 7,03 | 7,54 | 5,32 |
| K Jasa Keuangan dan Asuransi/ <i>Financial and Insurance Activities</i> | 4,28 | 0,27 | 6,93 | 8,47 | 12,36 |

Lanjutan Tabel/*Continued Table* 12.4

| Lapangan Usaha/ <i>Industry</i> | | 2019 | 2020 | 2021 | 2022* | 2023** |
|--|---|------|-------|------|-------|--------|
| (1) | | (2) | (3) | (4) | (5) | (6) |
| L | Real Estat/ <i>Real Estate Activities</i> | 5,69 | 0,77 | 3,21 | 4,71 | 4,26 |
| M,N | Jasa Perusahaan/ <i>Business Activities</i> | 2,21 | -0,04 | 2,25 | 6,06 | 4,33 |
| O | Administrasi Pemerintahan, Pertahanan, dan Jaminan Sosial Wajib/ <i>Public Administration and Defence; Compulsory Social Security</i> | 7,60 | 1,00 | 0,30 | 2,54 | 1,16 |
| P | Jasa Pendidikan/ <i>Education</i> | 7,89 | 7,25 | 4,41 | 6,01 | 4,11 |
| Q | Jasa Kesehatan dan Kegiatan Sosial/ <i>Human Health and Social Work Activities</i> | 7,32 | 11,28 | 8,87 | 1,88 | 2,59 |
| R,S,T,U | Jasa Lainnya/ <i>Other Services Activities</i> | 6,96 | 8,97 | 6,75 | 8,45 | 7,71 |
| Produk Domestik Regional Bruto/<i>Gross Regional Domestic Product</i> | | 6,78 | -0,97 | 4,04 | 5,24 | 4,16 |

Catatan/*Note*: Perbedaan antara jumlah PDRB 34 Provinsi dan PDB Indonesia antara lain disebabkan oleh diskepani statistik
*Angka Sementara/*Preliminary Figures*

**Angka Sangat Sementara/*Very Preliminary Figures*

Sumber/*Source*: Badan Pusat Statistik, berbagai sensus, survei dan sumber lain/*BPS-Statistics Indonesia, various census, survey, and other sources*

Tabel
Table 12.5

Produk Domestik Regional Bruto Atas Dasar Harga Berlaku Menurut Jenis Pengeluaran di Kabupaten Nunukan (miliar rupiah), 2019–2023
Gross Regional Domestic Product at Current Market Prices by Type of Expenditure in Nunukan Regency (billion rupiahs), 2019–2023

| Jenis Pengeluaran Type of Expenditure | 2019 | 2020 | 2021 | 2022* | 2023** |
|---|------------------|------------------|------------------|------------------|------------------|
| (1) | (2) | (3) | (4) | (5) | (6) |
| Pengeluaran Konsumsi Rumah Tangga <i>Household Consumption Expenditure</i> | 4.067,97 | 4.042,27 | 4.198,58 | 4.539,91 | 4.971,36 |
| Pengeluaran Konsumsi LNPR <i>NPISH Consumption Expenditure</i> | 88,35 | 89,94 | 90,45 | 98,93 | 112,24 |
| Pengeluaran Konsumsi Pemerintah <i>Government Consumption Expenditure</i> | 1.267,29 | 1.376,64 | 1.368,09 | 1.376,33 | 1.497,18 |
| Pembentukan Modal Tetap Bruto <i>Gross Fixed Capital Formation</i> | 6.370,37 | 6.375,03 | 6.526,03 | 6.919,41 | 7.814,68 |
| Perubahan Inventori <i>Changes in Inventories</i> | 31,28 | 36,13 | 34,85 | 37,07 | 37,64 |
| Net Ekspor Barang dan Jasa <i>Net Exports of Goods and Services</i> | 13.605,60 | 14.380,55 | 17.555,29 | 27.179,05 | 28.092,75 |
| Produk Domestik Regional Bruto Gross Regional Domestic Product | 25.430,86 | 26.300,56 | 29.773,28 | 40.150,69 | 42.525,85 |

Catatan/Note: *Angka Sementara/Preliminary Figures

**Angka Sangat Sementara/Very Preliminary Figures

Sumber/Source: Badan Pusat Statistik, berbagai sensus, survei dan sumber lain/BPS-Statistics Indonesia, various census, survey, and other sources

Tabel
Table 12.6

Produk Domestik Regional Bruto Atas Dasar Harga Konstan 2010 Menurut Jenis Pengeluaran di Kabupaten Nunukan (miliar rupiah), 2019–2023
Gross Regional Domestic Product at 2010 Constant Market Prices by Type of Expenditure in Nunukan Regency (billion rupiahs), 2019–2023

| Jenis Pengeluaran Type of Expenditure | 2019 | 2020 | 2021 | 2022* | 2023** |
|---|-------------|-------------|-------------|--------------|---------------|
| (1) | (2) | (3) | (4) | (5) | (6) |
| Pengeluaran Konsumsi Rumah Tangga <i>Household Consumption Expenditure</i> | 2.372,00 | 2.454,14 | 2.521,07 | 2.629,49 | 2.786,17 |
| Pengeluaran Konsumsi LNPRT <i>NPISH Consumption Expenditure</i> | 48,07 | 53,28 | 52,76 | 55,17 | 60,20 |
| Pengeluaran Konsumsi Pemerintah <i>Government Consumption Expenditure</i> | 642,07 | 751,99 | 739,86 | 731,31 | 785,39 |
| Pembentukan Modal Tetap Bruto <i>Gross Fixed Capital Formation</i> | 3.905,67 | 3.944,87 | 3.974,20 | 4.064,52 | 4.456,00 |
| Perubahan Inventori <i>Changes in Inventories</i> | 17,14 | 20,13 | 18,52 | 18,80 | 18,57 |
| Net Ekspor Barang dan Jasa <i>Net Exports of Goods and Services</i> | 7.876,10 | 8.483,96 | 9.035,83 | 9.700,01 | 9.808,42 |
| Produk Domestik Regional Bruto Gross Regional Domestic Product | 14.861,06 | 15.708,37 | 16.342,24 | 17.199,28 | 17.914,74 |

Catatan/Note: *Angka Sementara/Preliminary Figures

**Angka Sangat Sementara/Very Preliminary Figures

Sumber/Source: Badan Pusat Statistik, berbagai sensus, survei dan sumber lain/BPS-Statistics Indonesia, various census, survey, and other sources



Perbandingan Antara Kabupaten/Kota

Regency/Municipal Comparison

Indeks Pembangunan Manusia Menurut Kabupaten/Kota di Provinsi Kalimantan Utara Tahun 2023

Kabupaten Malinau

74,00

Kabupaten Tana Tidung

70,06

Kabupaten Bulungan

73,20

Kota Tarakan

77,61

Kabupaten Nunukan

68,43

PENJELASAN TEKNIS

1. **Produk Domestik Bruto** maupun agregat turunannya disajikan dalam 2 (dua) versi penilaian, yaitu atas dasar "harga berlaku" dan atas dasar "harga konstan". Disebut sebagai harga berlaku karena seluruh agregat dinilai dengan menggunakan harga pada tahun berjalan, sedangkan harga konstan penilaiannya didasarkan kepada harga satu tahun dasar tertentu, dalam publikasi ini digunakan harga tahun 2010.
2. **Laju pertumbuhan PDRB** diperoleh dari perhitungan PDB atas dasar harga konstan. Diperoleh dengan cara mengurangi nilai PDRB pada tahun ke-n terhadap nilai pada tahun ke n-1 (tahun sebelumnya), dibagi dengan nilai pada tahun ke n-1, dikalikan dengan 100 persen. Laju pertumbuhan menunjukkan perkembangan agregat pendapatan dari satu waktu tertentu terhadap waktu sebelumnya.
3. **Penduduk miskin** adalah penduduk yang memiliki rata-rata pengeluaran per kapita per bulan di bawah Garis Kemiskinan.
4. **Penduduk Indonesia** adalah semua orang yang berdomisili di wilayah teritorial Indonesia

TECHNICAL NOTES

1. **Gross domestic product** and its aggregations are presented in two forms: at current market prices and at constant base year market prices. In presenting current market prices, all aggregates are valued at current market prices, while base year constant market prices are shown by valuing all aggregates at fixed base year prices. Year of 2010 is used as the base year in this publication.
2. **Growth rate of GRDP** is derived from GRDP at constant market prices. It is obtained by subtracting the value of GRDP year n with the value of GRDP year n-1, divided by the value of GRDP year n-1 then multiplied by 100 percent. The growth rate of GDP explains the income growth during the given period.
3. A person whose expenditure per capita per month is below the poverty line is **considered to be poor**.
4. **The population of Indonesia** are all residents of the entire territory of Indonesia who have stayed six

selama 6 bulan atau lebih dan atau mereka yang berdomisili kurang dari 6 bulan tetapi bertujuan menetap.

months or longer, and those who intended to stay more than six months even though their length of stay is less than six month.

5. Menurut UNDP, Indeks Pembangunan Manusia (IPM) mengukur capaian pembangunan manusia berbasis sejumlah komponen dasar kualitas hidup. Sebagai ukuran kualitas hidup, IPM dibangun melalui pendekatan tiga dimensi dasar. Dimensi tersebut mencakup umur panjang dan sehat; pengetahuan, dan kehidupan yang layak.

5. According to UNDP, the Human Development Index (HDI) measures the achievement of human development based on a number of basic components of quality of life. As a measure of quality of life, HDI is built through a three-dimensional approach. These dimensions include long life and health; knowledge, and a decent life.

<https://nunukankab.go.id>

ULASAN

Provinsi Kalimantan Utara terdiri atas empat Kabupaten dan satu Kota. Berdasarkan hasil Proyeksi Penduduk 2020-2035, Kabupaten Tana Tidung menjadi kabupaten dengan jumlah penduduk paling kecil dan Kota Tarakan mempunyai jumlah penduduk paling banyak.

Laju pertumbuhan ekonomi pada tahun 2023 semua kabupaten/kota di Provinsi Kalimantan Utara mengalami peningkatan. Kota Tarakan menjadi kabupaten/kota dengan peningkatan angka pertumbuhan ekonomi terbesar.

Pada tahun 2023, jumlah penduduk miskin di Provinsi Kalimantan Utara mengalami penurunan menjadi 47,97 ribu jiwa dibanding tahun sebelumnya. Di Kabupaten Nunukan, jumlah penduduk miskin turun menjadi 11,88 ribu jiwa. Kabupaten/Kota dengan jumlah penduduk miskin terbesar di Provinsi Kalimantan Utara adalah Kota Tarakan, yaitu sebesar 16,49 ribu jiwa.

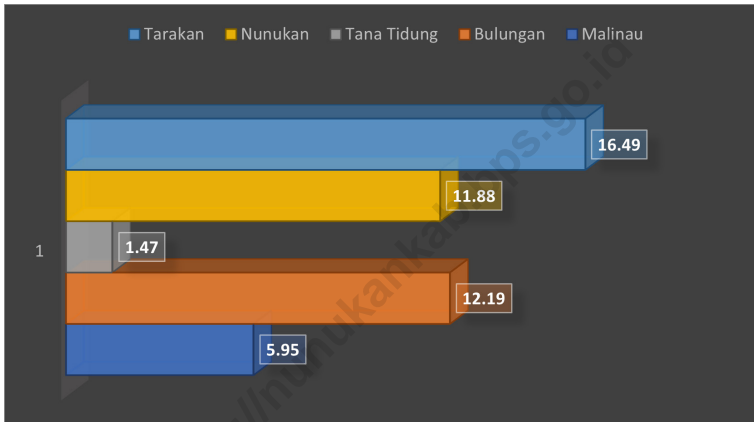
DESCRIPTION

Kalimantan Utara Province consists of four regencies and one town. Based on Population Census 2020-2035, Tana Tidung Regency had the less of population and Tarakan Municipality had the most.

The economic growth rate in 2023 for all regencies/cities in Kalimantan Utara Province has decreased. Tarakan Municipality be the regency/municipality with the highest decreasing in economic growth rate.

In 2023, number of poor people in the Kalimantan Utara Province decreased to 47.97 thousand poor people. In Nunukan Regency, the number of poor people decreased to 11.88 thousand poor people. The regency/municipality with the largest number of poor people in Kalimantan Utara Province is Tarakan Municipality, which is 16.49 thousands poor people.

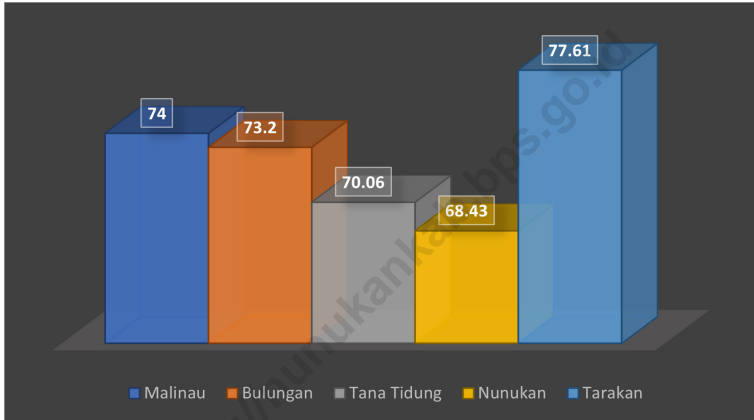
Gambar 13.1 **Jumlah Penduduk Miskin Menurut Kabupaten/Kota di Provinsi Kalimantan Utara (ribu), 2023**
Figures 13.1 **Number of Poor Population by Regency/Municipality in Kalimantan Utara Province (thousand), 2023**



Sumber/Source : Badan Pusat Statistik Kalimantan Utara/BPS-Statistics of Kalimantan Province

Gambar 13.2
Figures

**Indeks Pembangunan Manusia Menurut Kabupaten/Kota
di Provinsi Kalimantan Utara, 2023**
*Number of Poor Population by Regency/Municipality in
Kalimantan Utara Province, 2023*



Sumber/Source : Badan Pusat Statistik Kalimantan Utara/BPS-Statistics of Kalimantan Province

Tabel 13.1 **Jumlah Penduduk Menurut Kabupaten/Kota di Provinsi Kalimantan Utara (ribu), 2020–2024**
Table 13.1 **Population by Regency/Municipality in Kalimantan Utara Province (thousand), 2020–2024**

| Kabupaten/Kota Regency/Municipality | 2020 | 2021 | 2022 | 2023 | 2024 |
|--|----------------|----------------|----------------|----------------|----------------|
| (1) | (2) | (3) | (4) | (5) | (6) |
| Malinau | 82.440 | 83.493 | 84.509 | 85.533 | 86.523 |
| Bulungan | 151.269 | 153.556 | 155.823 | 158.049 | 160.241 |
| Tana Tidung | 25.387 | 26.090 | 26.783 | 27.470 | 28.161 |
| Nunukan | 198.449 | 201.619 | 204.762 | 207.873 | 210.937 |
| Tarakan | 242.180 | 245.211 | 248.182 | 251.085 | 253.916 |
| Kalimantan Utara | 699.725 | 709.969 | 720.059 | 730.010 | 739.778 |

Sumber/Source: BPS, Proyeksi Penduduk Kabupaten/Kota Provinsi Kalimantan Utara, 2020–2035/The result of Population Projection Regency/Municipality in Kalimantan Utara Province, 2020–2035

Tabel
Table 13.2**Laju Pertumbuhan Produk Domestik Regional Bruto Atas Dasar Harga Konstan 2010 Menurut Kabupaten/Kota di Provinsi Kalimantan Utara (persen), 2019–2023**
Rate of Growth of Gross Regional Domestic Products at Constant 2010 Prices by Regency/Municipality in Kalimantan Utara Province (percent), 2019–2023

| Kabupaten/Kota Regency/Municipality | 2019 | 2020 | 2021 | 2022* | 2023** |
|--|-------------|--------------|-------------|-------------|-------------|
| (1) | (2) | (3) | (4) | (5) | (6) |
| Malinau | 6,44 | -0,53 | 4,50 | 5,02 | 4,18 |
| Bulungan | 4,70 | -0,70 | 3,75 | 5,17 | 4,60 |
| Tana Tidung | 4,89 | -0,97 | 4,21 | 5,02 | 4,3 |
| Nunukan | 6,78 | -0,97 | 4,04 | 5,24 | 4,16 |
| Tarakan | 7,68 | -0,75 | 3,95 | 5,59 | 5,90 |
| Kalimantan Utara | 6,89 | -1,09 | 3,99 | 5,32 | 4,94 |

Catatan/Note: *Angka Sementara/Preliminary Figures

*Angka Sangat Sementara/Very Preliminary Figures

Sumber/Source: Badan Pusat Statistik Kalimantan Utara/BPS-Statistics of Kalimantan Province

Tabel 13.3 **Jumlah Penduduk Miskin Menurut Kabupaten/Kota di Provinsi Kalimantan Utara (ribu), 2019–2023**
Table 13.3 **Number of Poor Population by Regency/Municipality in Kalimantan Utara Province (thousand), 2019–2023**

| Kabupaten/Kota Regency/Municipality | 2019 | 2020 | 2021 | 2022 | 2023 |
|--|--------------|--------------|--------------|--------------|--------------|
| (1) | (2) | (3) | (4) | (5) | (6) |
| Malinau | 6,23 | 6,16 | 6,39 | 5,93 | 5,95 |
| Bulungan | 12,40 | 13,08 | 13,48 | 12,58 | 12,19 |
| Tana Tidung | 1,34 | 1,46 | 1,49 | 1,35 | 1,47 |
| Nunukan | 12,69 | 13,76 | 13,94 | 12,86 | 11,88 |
| Tarakan | 16,11 | 17,33 | 17,57 | 16,75 | 16,49 |
| Kalimantan Utara | 48,78 | 51,79 | 52,86 | 49,47 | 47,97 |

Sumber/Source: Badan Pusat Statistik Kalimantan Utara/BPS-Statistics of Kalimantan Province

Tabel
Table 13.4**Indeks Pembangunan Manusia Menurut Kabupaten/Kota
di Provinsi Kalimantan Utara, 2020–2023**
*Human Development Index by Regency/Municipality in
Kalimantan Utara Province, 2020–2023*

| Kabupaten/Kota Regency/Municipality | 2020 | 2021 | 2022 | 2023 |
|--|--------------|--------------|--------------|--------------|
| (1) | (3) | (4) | (5) | (6) |
| Malinau | 72,73 | 73,12 | 73,55 | 74,00 |
| Bulungan | 71,56 | 72,27 | 72,56 | 73,20 |
| Tana Tidung | 67,79 | 68,59 | 69,45 | 70,06 |
| Nunukan | 66,50 | 67,18 | 67,88 | 68,43 |
| Tarakan | 75,89 | 76,30 | 76,75 | 77,61 |
| Kalimantan Utara | 71,00 | 71,57 | 72,21 | 72,88 |

Catatan/Note: Indeks Pembangunan Manusia (IPM) 2020–2023 dihitung menggunakan Umur Harapan Hidup saat Lahir (UHH) hasil Long Form SP2020 (LF SP2020). IPM 2023 yang menggunakan UHH hasil SP2010 masih tersedia dan dapat diakses pada website BPS (www.bps.go.id/)/ *The 2020–2023 Human Development Index (HDI) was calculated using the Life Expectancy at Birth based on the Long Form 2020 Population Census. The 2023 HDI data using life expectancy based on the 2010 Population Census are still available at the BPS website (www.bps.go.id)*

Sumber/Source: Badan Pusat Statistik, Seri Berita Resmi Statistik Indeks Pembangunan Manusia/ *BPS-Statistics Indonesia, Series of Press Releases of Human Development Index*

DAFTAR PUSTAKA REFERENCES

- Badan Pusat Statistik. 2022. *Penghitungan dan Analisis Kemiskinan Makro Indonesia 2022*. Jakarta: Badan Pusat Statistik.
- Larasati, Widya. 2023. *Ringkasan Eksekutif Pengeluaran dan Konsumsi Penduduk Indonesia Maret 2023*. Volume 15 Nomor 2. Jakarta: Badan Pusat Statistik.
- Indonesia. Peraturan Kepala Badan Pusat Statistik Nomor 120 Tahun 2020 Tentang Klasifikasi Desa Perkotaan dan Perdesaan di Indonesia 2020. Badan Pusat Statistik. Jakarta.
- Badan Pusat Statistik. 2023. *Buku 4 Konsep dan Definisi Survei Sosial Ekonomi (Susenas) Maret 2023*. Badan Pusat Statistik. Jakarta.
- Badan Ketahanan Pangan. 2018. *Neraca Bahan Makanan Indonesia 2018–2021*. Jakarta: Badan Ketahanan Pangan.
- Badan Ketahanan Pangan. 2023. *Analisis Ketersediaan Pangan Neraca Bahan Makanan Indonesia 2021–2023*. Jakarta: Badan



ST 2023
SENSUS PERTANIAN

BerAKHLAK
Berorientasi Pelayanan Akuntabel Kompeten
Harmonis Loyal Adaptif Kolaboratif

**#bangga
melayani
bangsa**

DATA

MENCERDASKAN BANGSA

— *Enlighten The Nation* —

**BADAN PUSAT STATISTIK
KABUPATEN NUNUKAN**

BPS-STATISTICS OF NUNUKAN REGENCY

Jl. Bharatu Muh. Aldy Perkantoran Vertikal,
Kabupaten Nunukan, Kalimantan Utara

Telepon : (0556) 2027937

Homepage : <https://nunukankan.bps.go.id>

Email : bps6504@bps.go.id

ISSN 1907-2147



9 771907 214005

